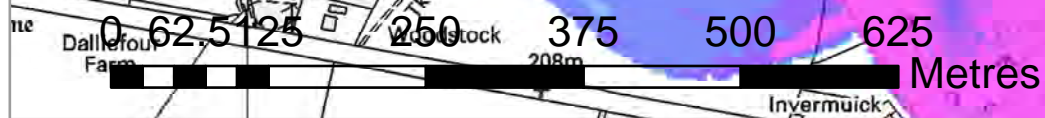
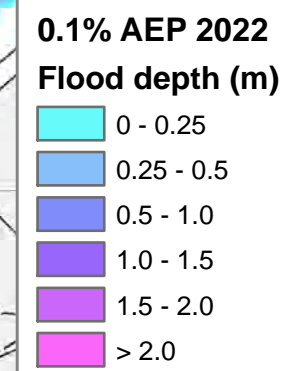
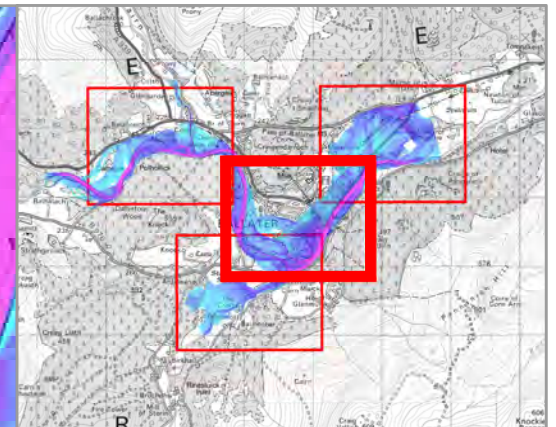
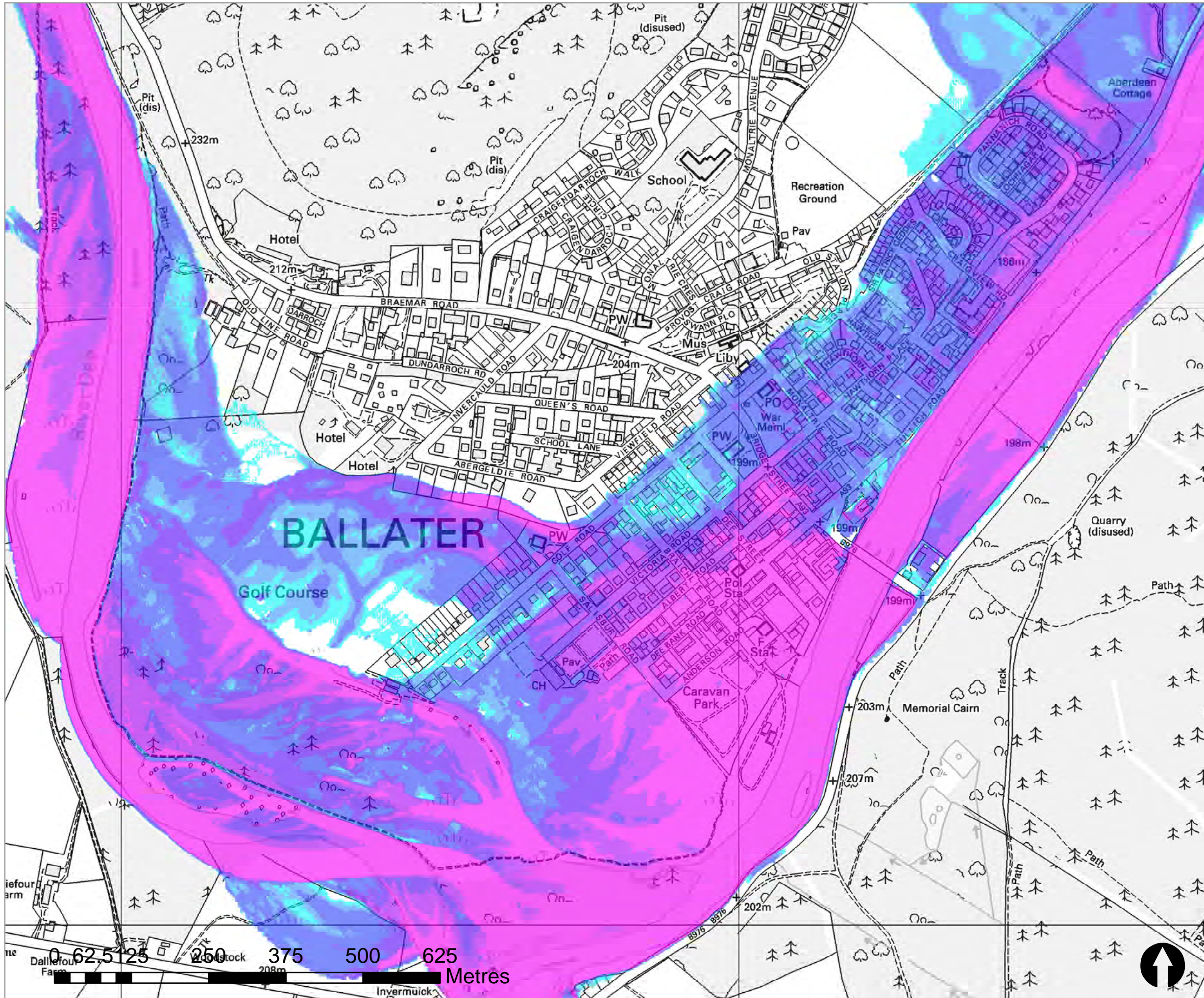


Appendix F

Flood extents



rev	amendments	drawn	date

rps Elmwood House T +44(0) 28 90 667914
 74 Boucher Road F +44(0) 28 90 668286
 Belfast W www.rpsgroup.com/ireland
 BT12 6RZ E ireland@rpsgroup.com

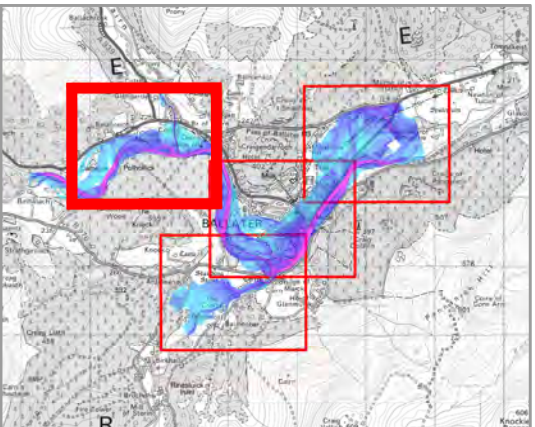
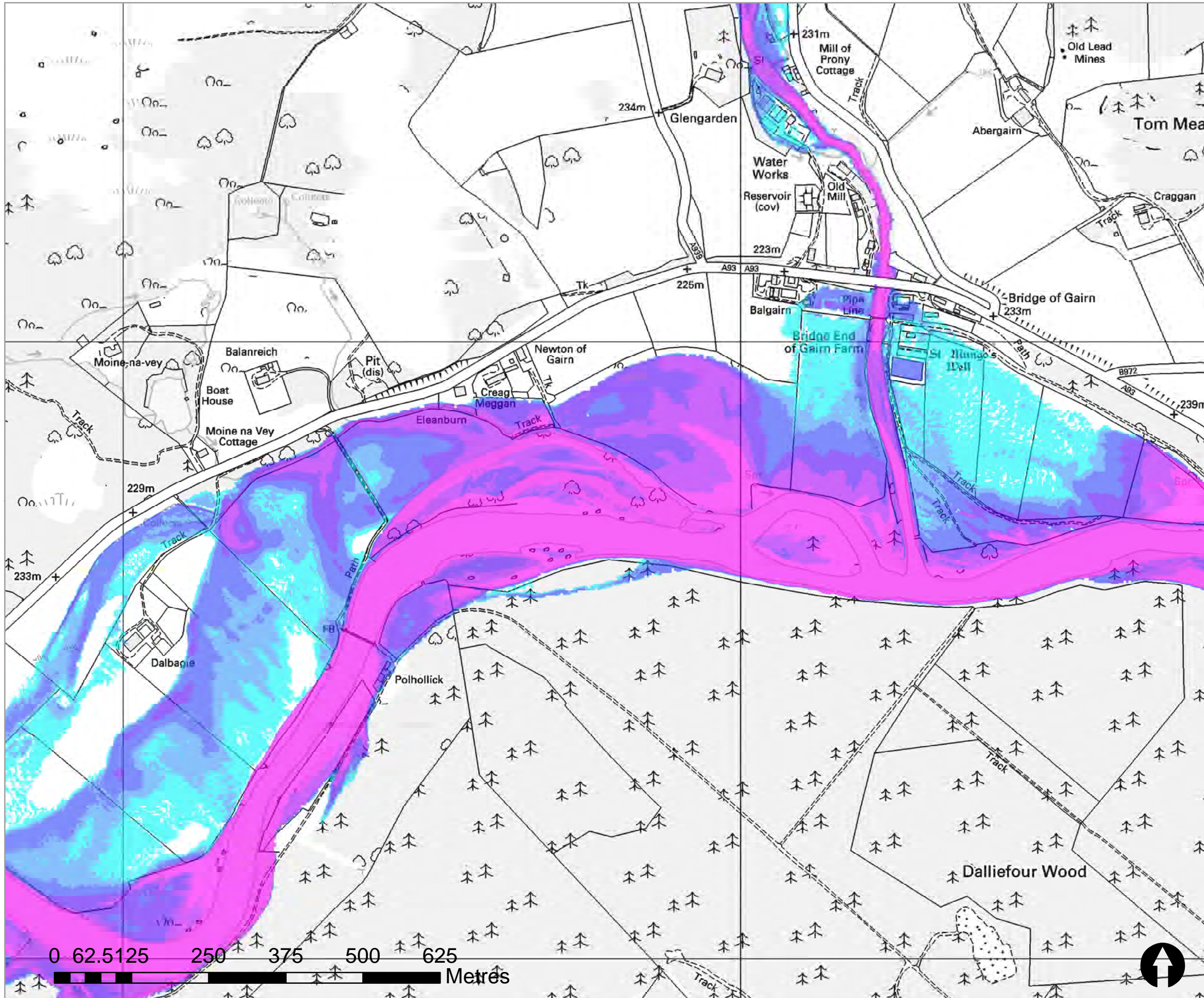
CLIENT
 Aberdeenshire Council

PROJECT
 Ballater additional flood study

TITLE
 Ballater flood depth map

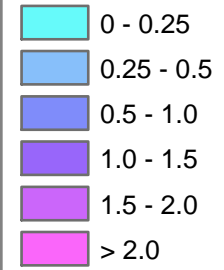
Project Number IBE1982	Sheet Size A3	Drawing Scale 1:6000
Drawing Number --	Datum OSGB36	
Drawn by JB	Status D01	Revision -
Checked By DM	Approved By AJ	Date 01/11/22





0.1% AEP 2022

Flood depth (m)



rev	amendments	drawn	date

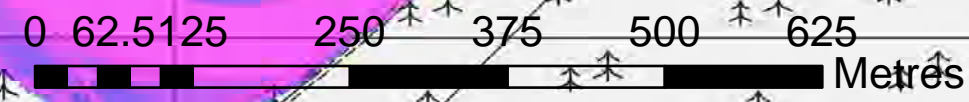
rps Elmwood House T +44(0) 28 90 667914
 74 Boucher Road F +44(0) 28 90 668286
 Belfast W www.rpsgroup.com/ireland
 BT12 6RZ E ireland@rpsgroup.com

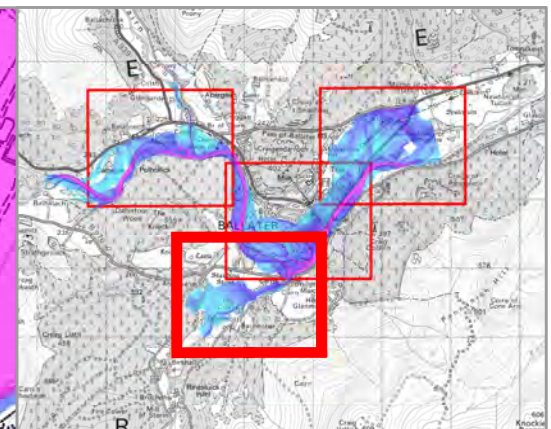
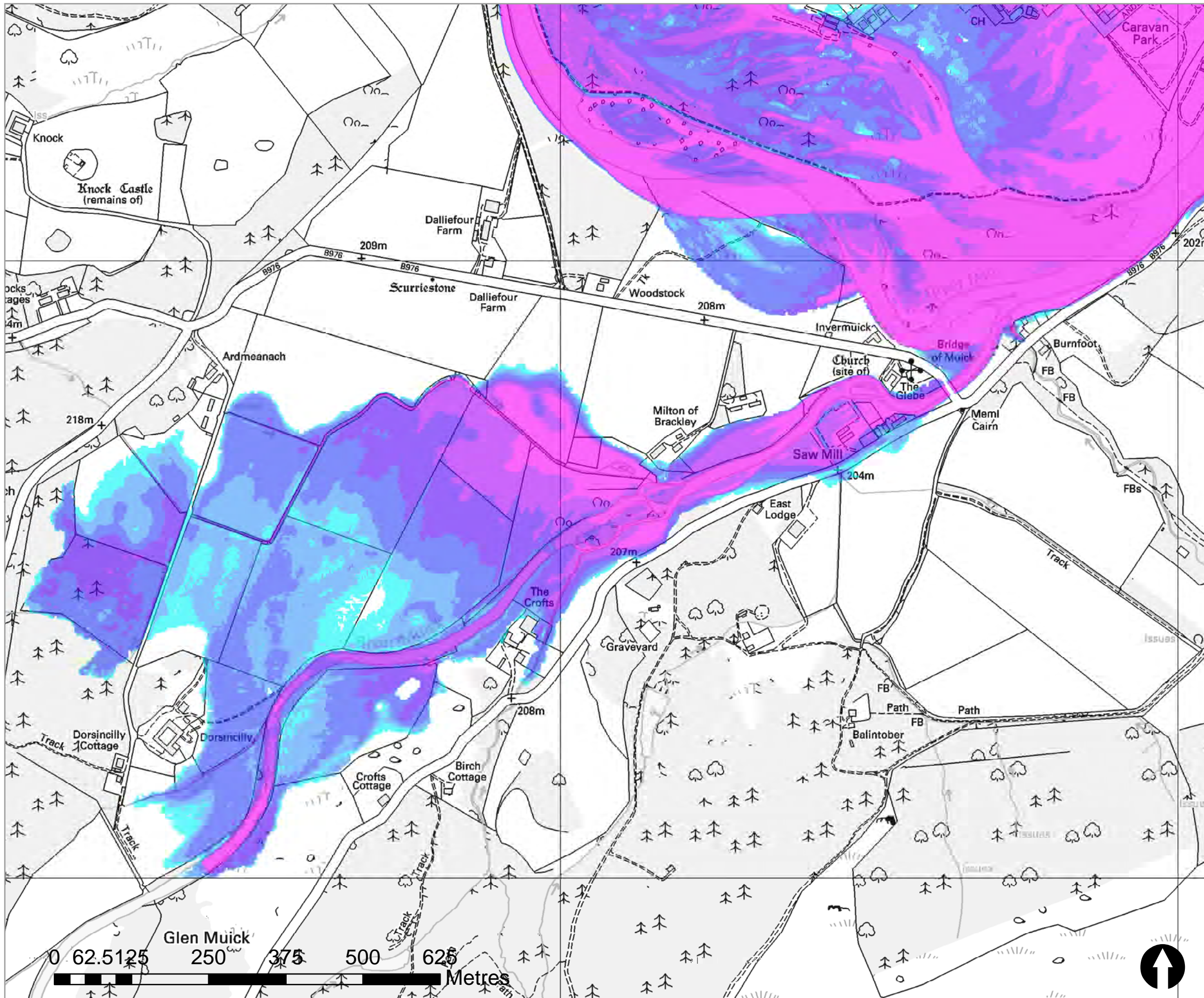
CLIENT
 Aberdeenshire Council

PROJECT
 Ballater additional flood study

TITLE
 Ballater flood depth map

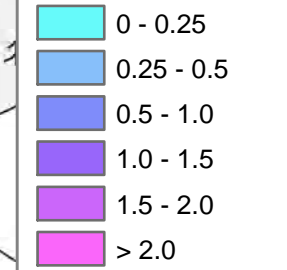
Project Number IBE1982	Sheet Size A3	Drawing Scale 1:6000
Drawing Number --	Datum OSGB36	
Drawn by JB	Status D01	Revision -
Checked By DM	Approved By AJ	Date 01/11/22





0.1% AEP 2022

Flood depth (m)



rev	amendments	drawn	date

RPS Elmwood House T +44(0) 28 90 667914
 74 Boucher Road F +44(0) 28 90 668286
 Belfast W www.rpsgroup.com/ireland
 BT12 6RZ E ireland@rpsgroup.com

CLIENT

Aberdeenshire Council

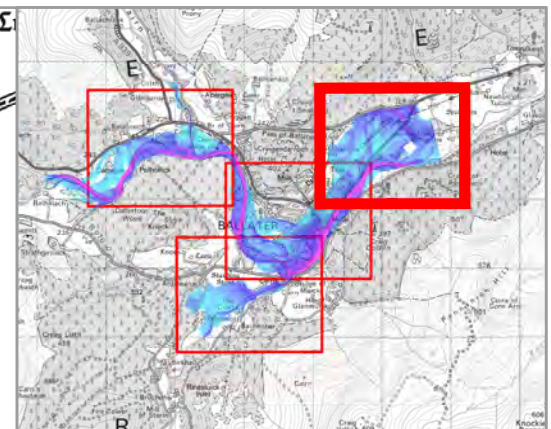
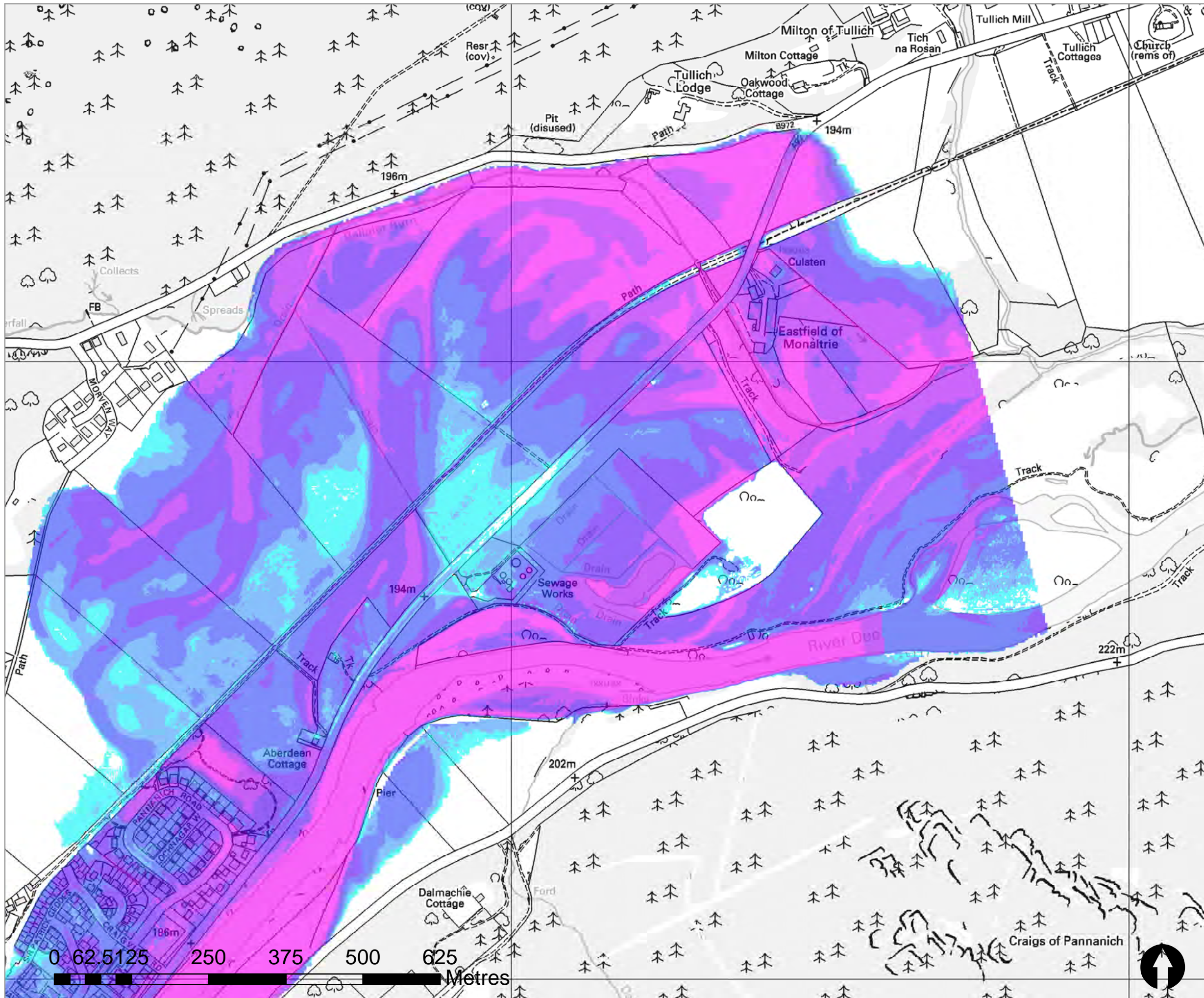
PROJECT

Ballater additional flood study

TITLE

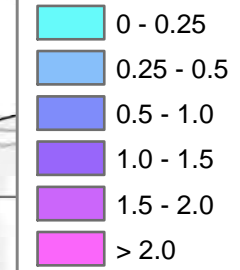
Ballater flood depth map

Project Number IBE1982	Sheet Size A3	Drawing Scale 1:6000
Drawing Number --	Datum OSGB36	
Drawn by JB	Status D01	Revision -
Checked By DM	Approved By AJ	Date 01/11/22



0.1% AEP 2022

Flood depth (m)



rev	amendments	drawn	date

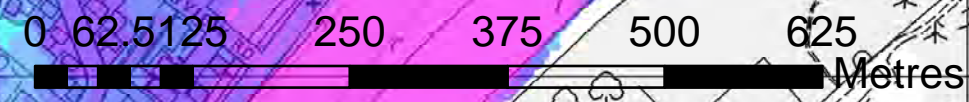
rps Elmwood House T +44(0) 28 90 667914
 74 Boucher Road F +44(0) 28 90 668286
 Belfast W www.rpsgroup.com/ireland
 BT12 6RZ E ireland@rpsgroup.com

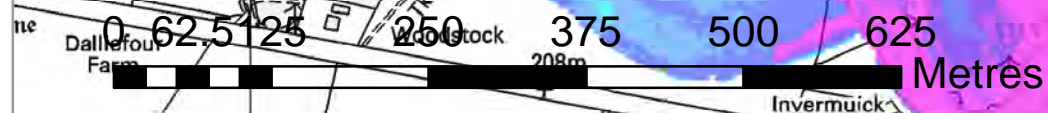
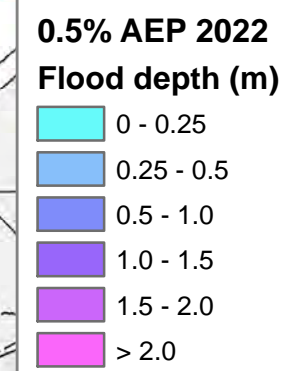
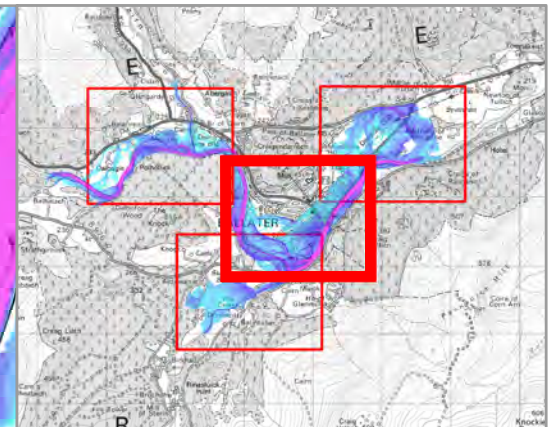
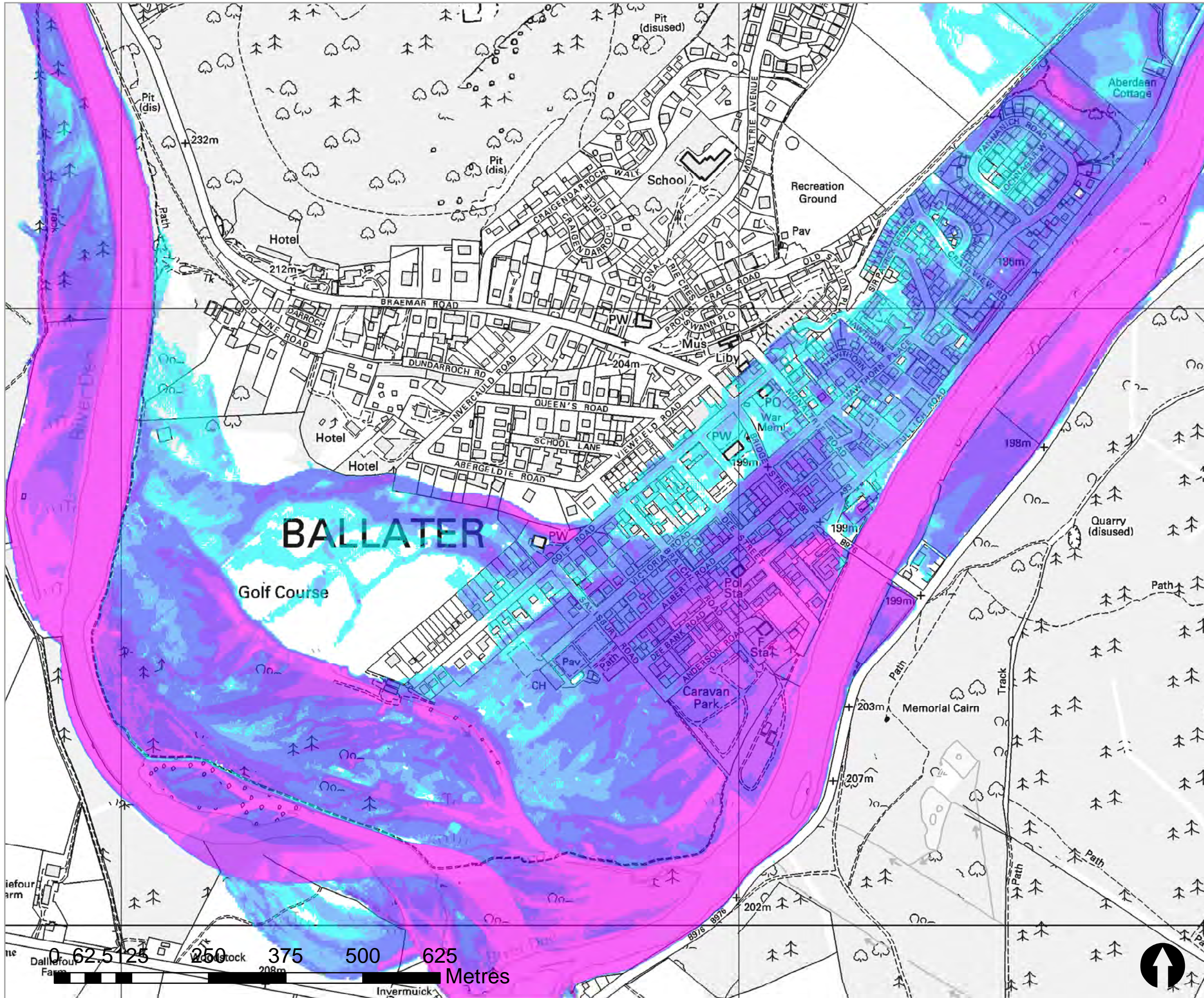
CLIENT
 Aberdeenshire Council

PROJECT
 Ballater additional flood study

TITLE
 Ballater flood depth map

Project Number IBE1982	Sheet Size A3	Drawing Scale 1:6000
Drawing Number --	Datum OSGB36	
Drawn by JB	Status D01	Revision -
Checked By DM	Approved By AJ	Date 01/11/22





rev	amendments	drawn	date

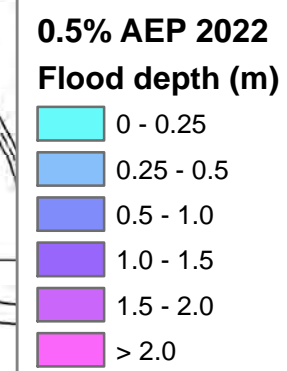
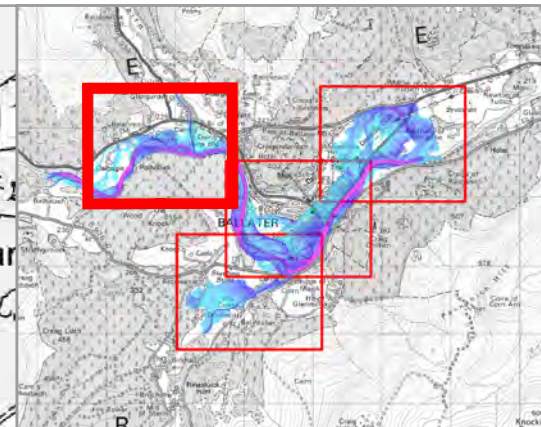
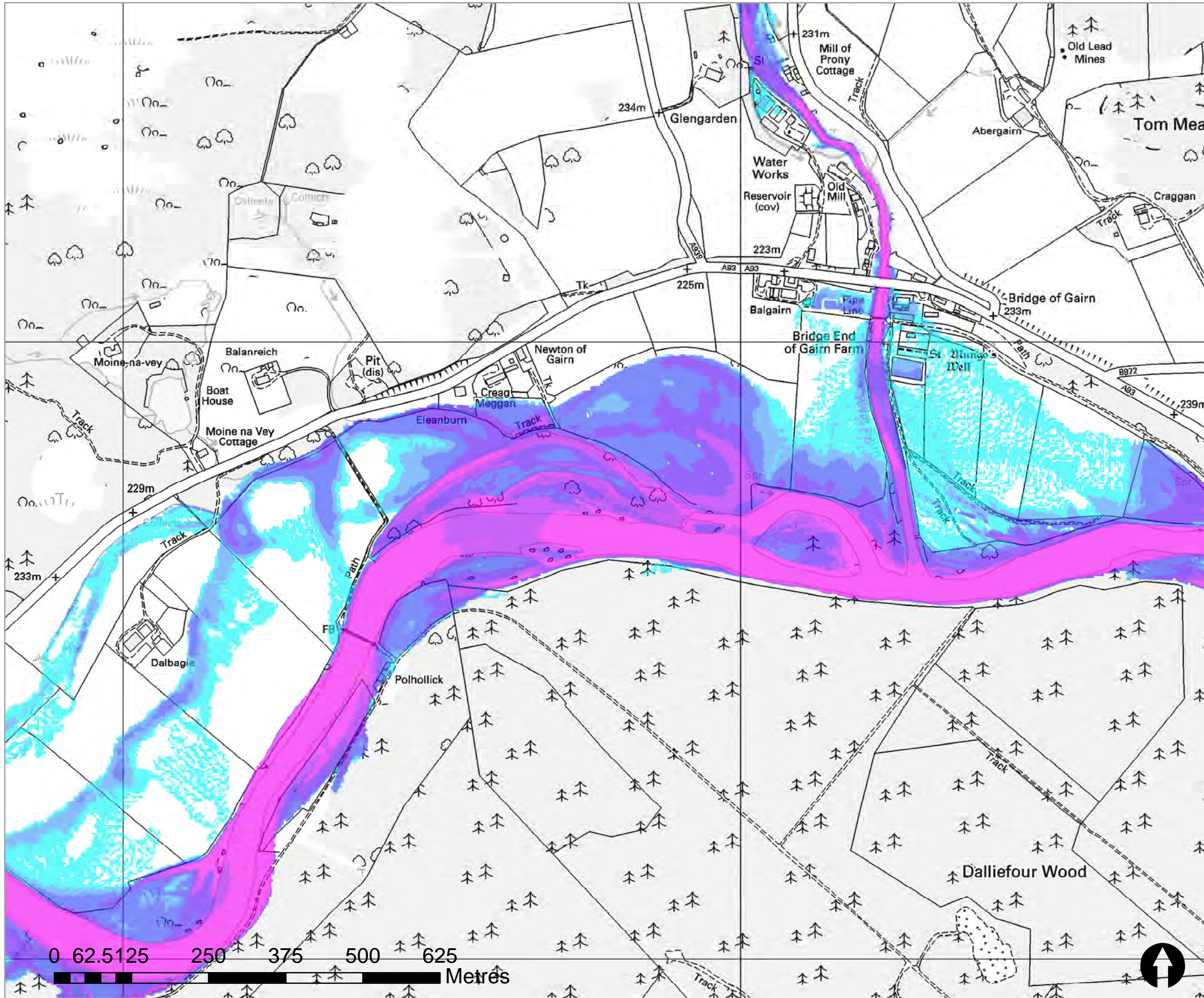
CLIENT
Aberdeenshire Council

PROJECT
Ballater additional flood study

TITLE
Ballater flood depth map

Project Number IBE1982	Sheet Size A3	Drawing Scale 1:6000
Drawing Number --	Datum OSGB36	
Drawn by JB	Status D01	Revision -
Checked By DM	Approved By AJ	Date 01/11/22





rev	amendments	drawn	date

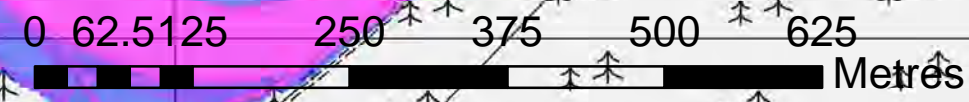
rps Elmwood House T +44(0) 28 90 667914
 74 Boucher Road F +44(0) 28 90 668286
 Belfast W www.rpsgroup.com/ireland
 BT12 6RZ E ireland@rpsgroup.com

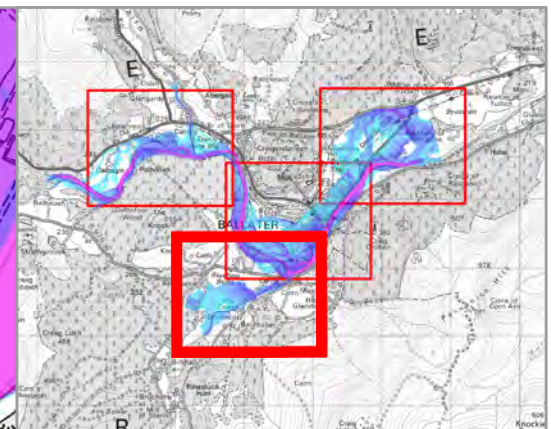
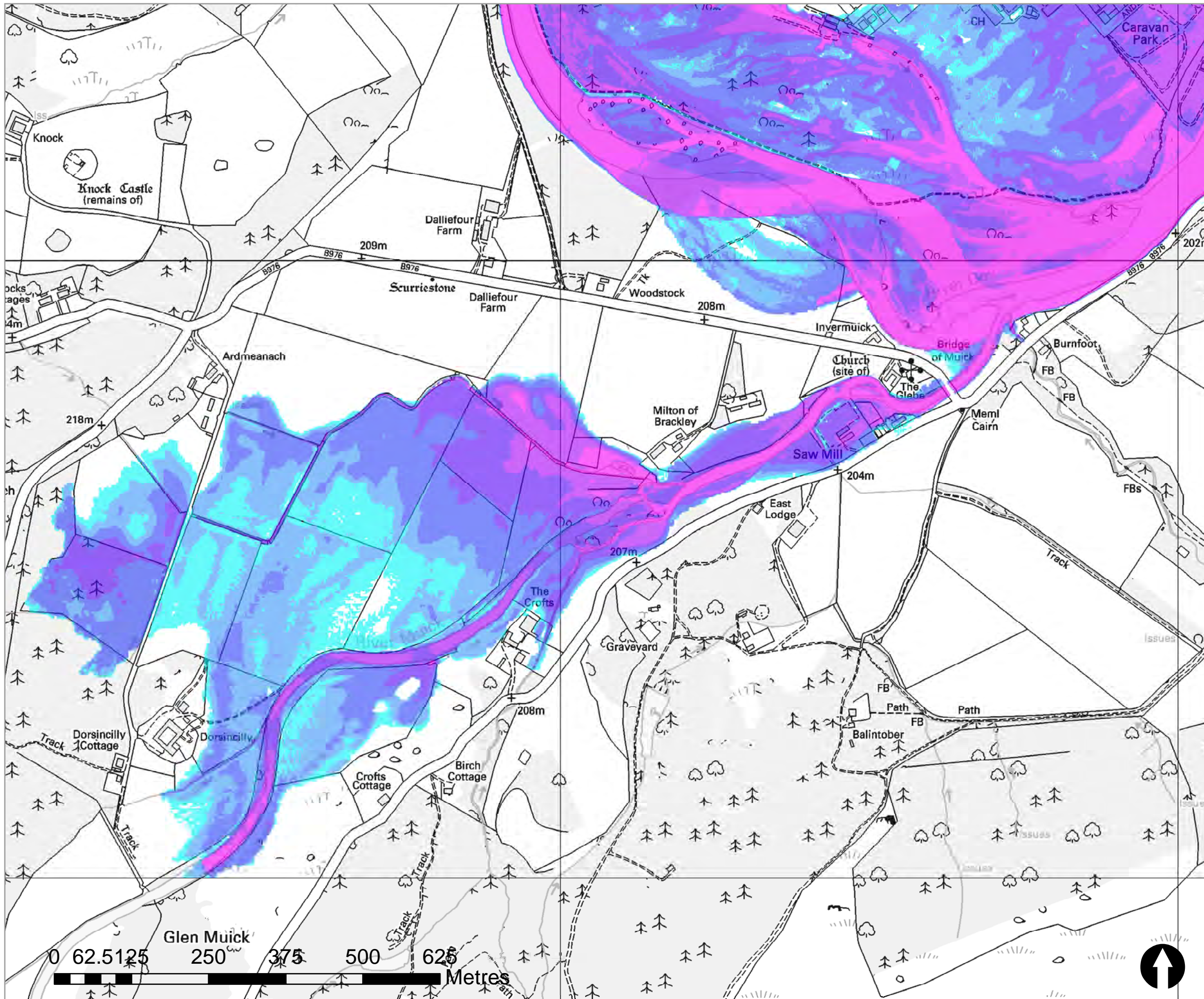
CLIENT
Aberdeenshire Council

PROJECT
Ballater additional flood study

TITLE
Ballater flood depth map

Project Number IBE1982	Sheet Size A3	Drawing Scale 1:6000
Drawing Number --	Datum OSGB36	
Drawn by JB	Status D01	Revision -
Checked By DM	Approved By AJ	Date 01/11/22





0.5% AEP 2022

Flood depth (m)

- 0 - 0.25
- 0.25 - 0.5
- 0.5 - 1.0
- 1.0 - 1.5
- 1.5 - 2.0
- > 2.0

rev	amendments	drawn	date

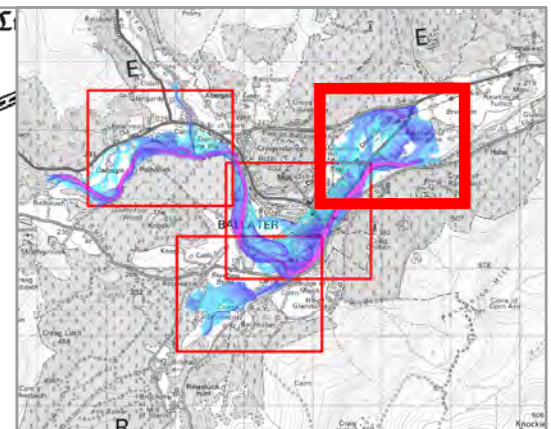
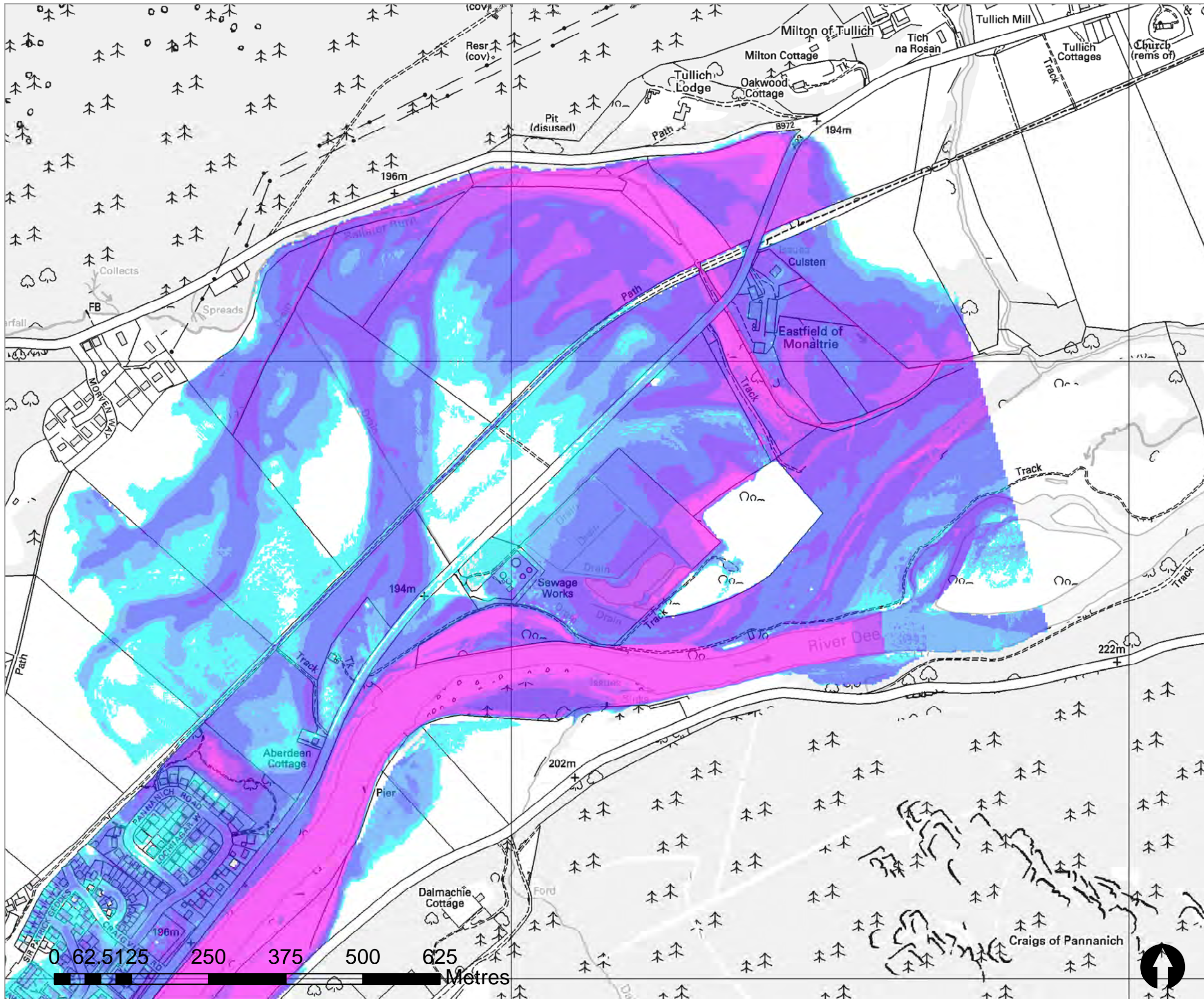
rps Elmwood House T +44(0) 28 90 667914
 74 Boucher Road F +44(0) 28 90 668286
 Belfast W www.rpsgroup.com/ireland
 BT12 6RZ E ireland@rpsgroup.com

CLIENT
 Aberdeenshire Council

PROJECT
 Ballater additional flood study

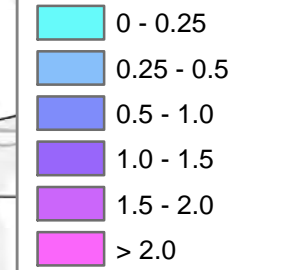
TITLE
 Ballater flood depth map

Project Number IBE1982	Sheet Size A3	Drawing Scale 1:6000
Drawing Number --	Datum OSGB36	
Drawn by JB	Status D01	Revision -
Checked By DM	Approved By AJ	Date 01/11/22



0.5% AEP 2022

Flood depth (m)



rev	amendments	drawn	date

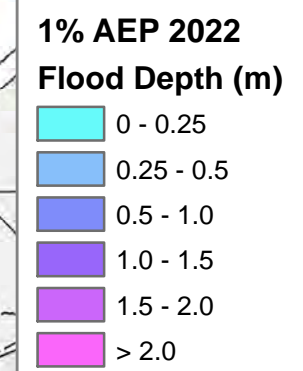
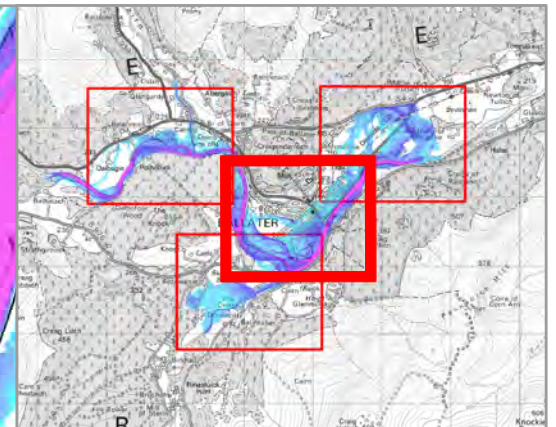
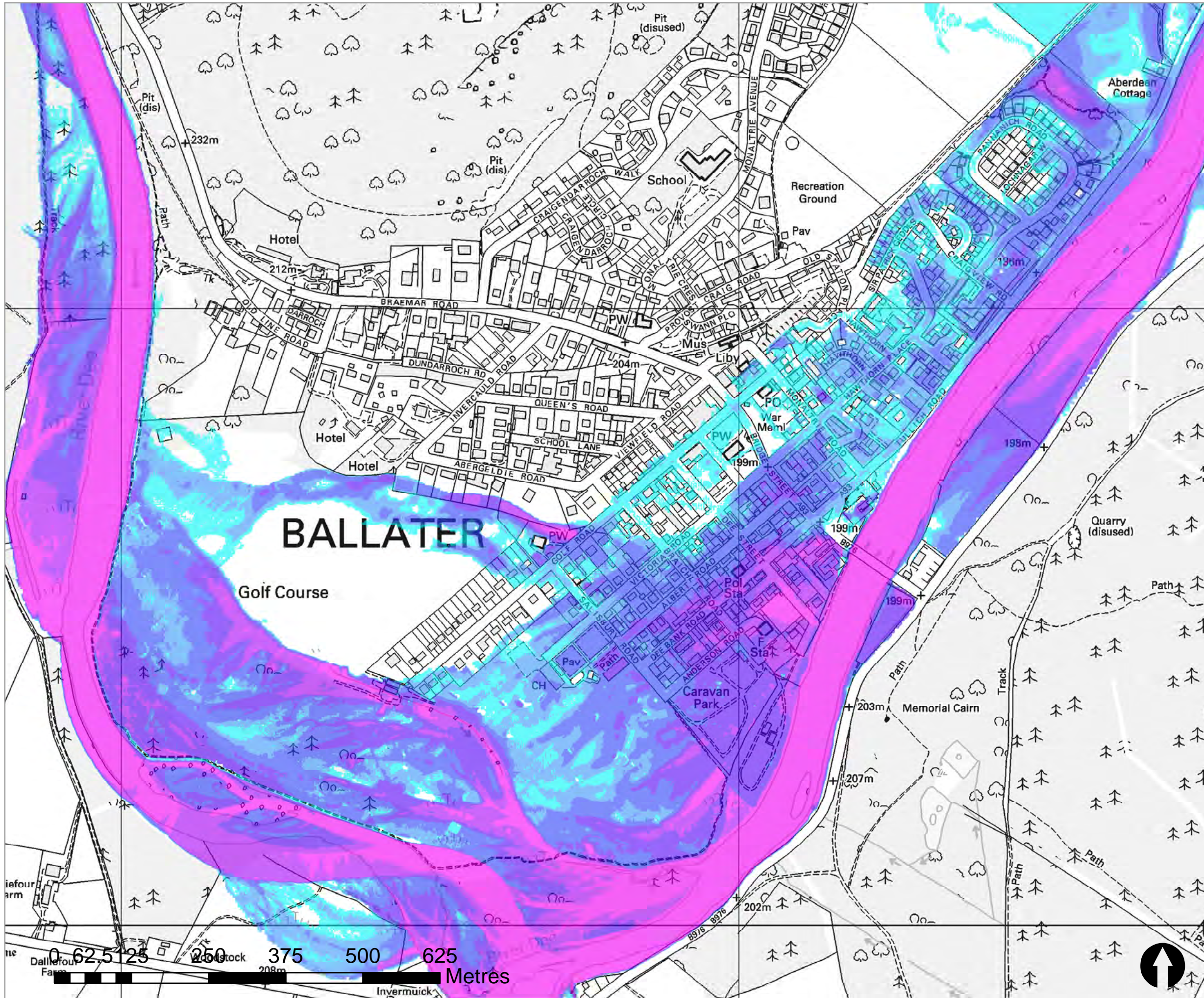
rps Elmwood House T +44(0) 28 90 667914
 74 Boucher Road F +44(0) 28 90 668286
 Belfast W www.rpsgroup.com/ireland
 BT12 6RZ E ireland@rpsgroup.com

CLIENT
 Aberdeenshire Council

PROJECT
 Ballater additional flood study

TITLE
 Ballater flood depth map

Project Number IBE1982	Sheet Size A3	Drawing Scale 1:6000
Drawing Number --	Datum OSGB36	
Drawn by JB	Status D01	Revision -
Checked By DM	Approved By AJ	Date 01/11/22



rev	amendments	drawn	date

rps Elmwood House T +44(0) 28 90 667914
 74 Boucher Road F +44(0) 28 90 668286
 Belfast W www.rpsgroup.com/ireland
 BT12 6RZ E ireland@rpsgroup.com

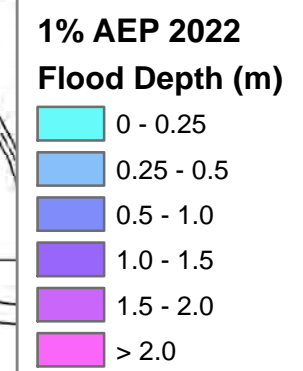
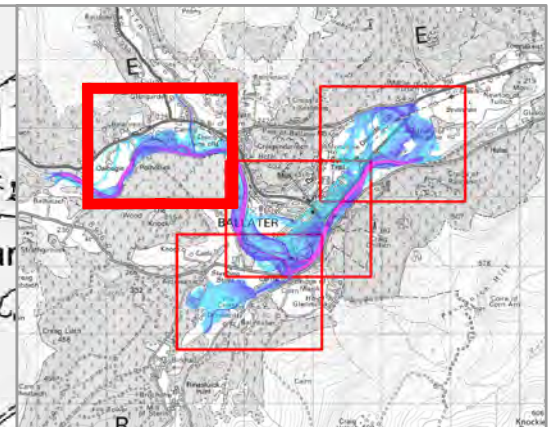
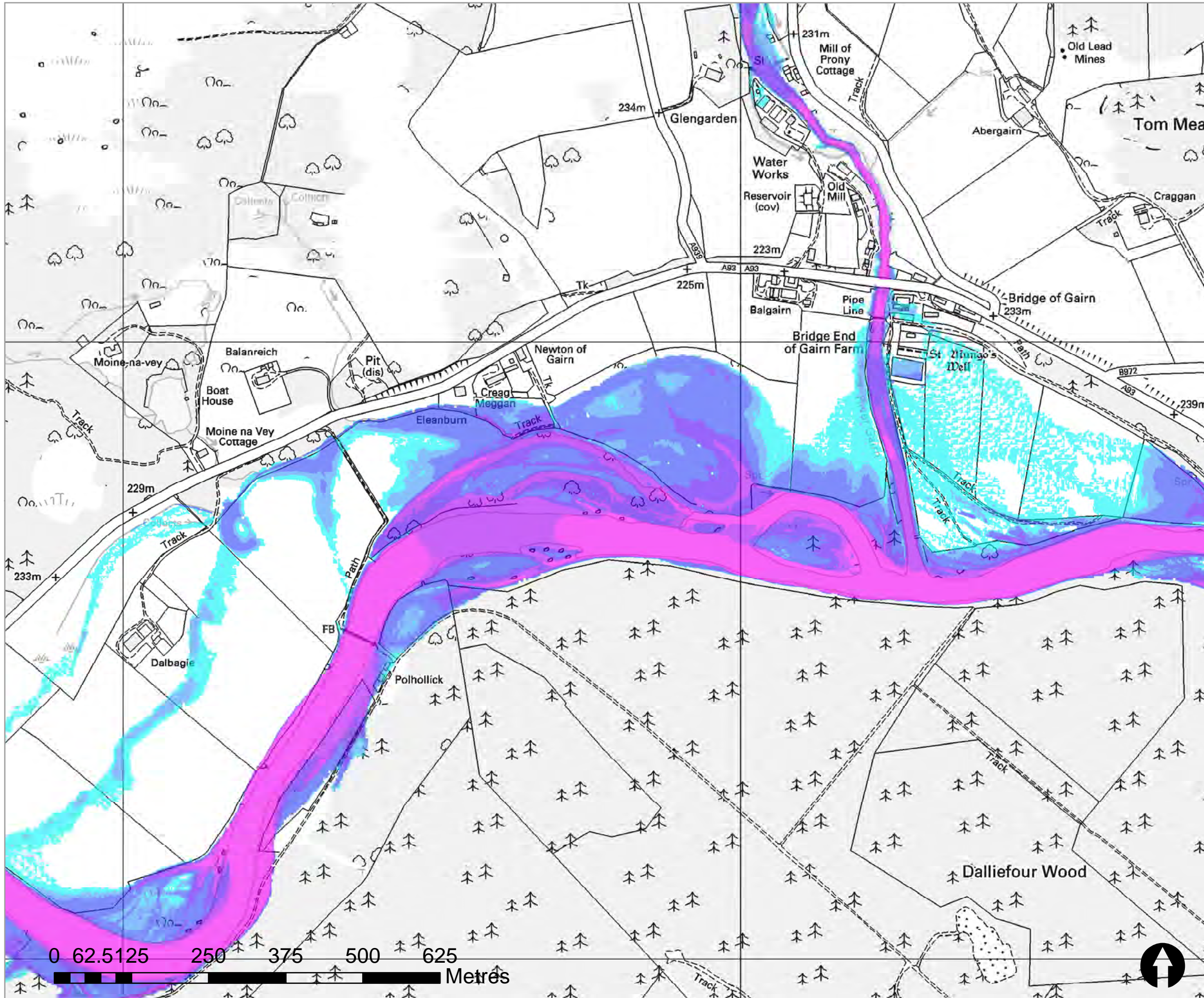
CLIENT
 Aberdeenshire Council

PROJECT
 Ballater additional flood study

TITLE
 Ballater flood depth map

Project Number IBE1982	Sheet Size A3	Drawing Scale 1:6000
Drawing Number --	Datum OSGB36	
Drawn by JB	Status D01	Revision -
Checked By DM	Approved By AJ	Date 01/11/22





rev	amendments	drawn	date

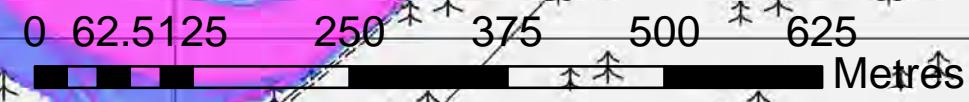
rps Elmwood House T +44(0) 28 90 667914
 74 Boucher Road F +44(0) 28 90 668286
 Belfast W www.rpsgroup.com/ireland
 BT12 6RZ E ireland@rpsgroup.com

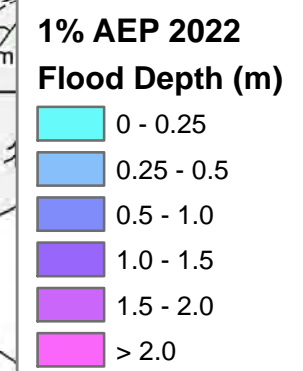
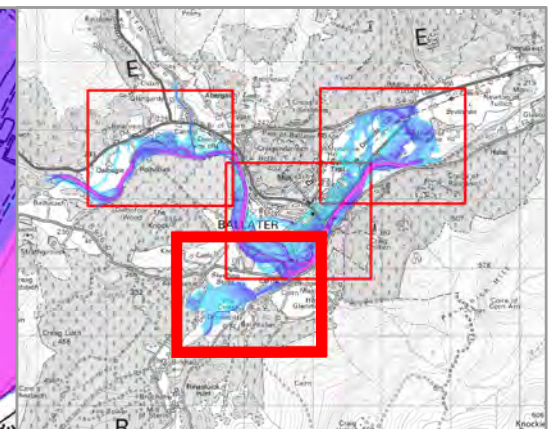
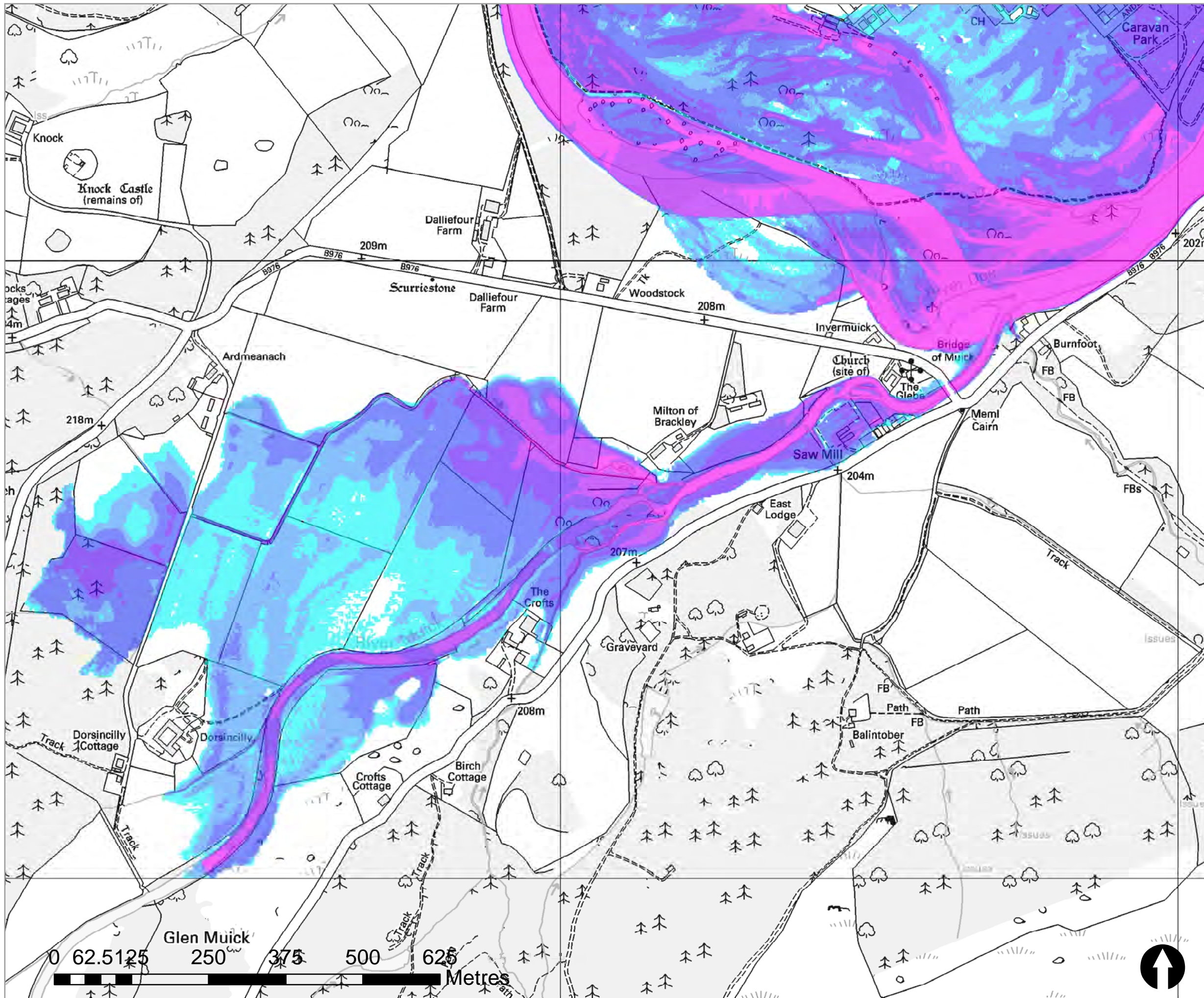
CLIENT
 Aberdeenshire Council

PROJECT
 Ballater additional flood study

TITLE
 Ballater flood depth map

Project Number IBE1982	Sheet Size A3	Drawing Scale 1:6000
Drawing Number --	Datum OSGB36	
Drawn by JB	Status D01	Revision -
Checked By DM	Approved By AJ	Date 01/11/22





rev	amendments	drawn	date

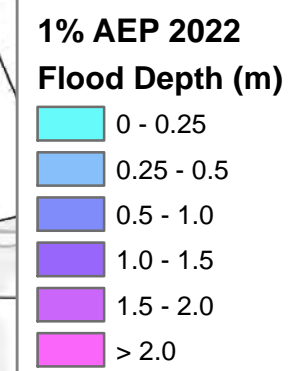
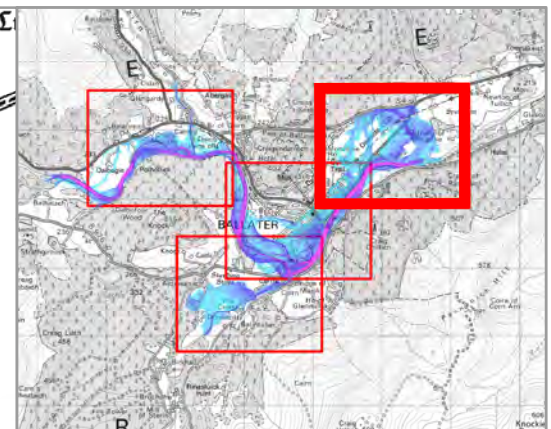
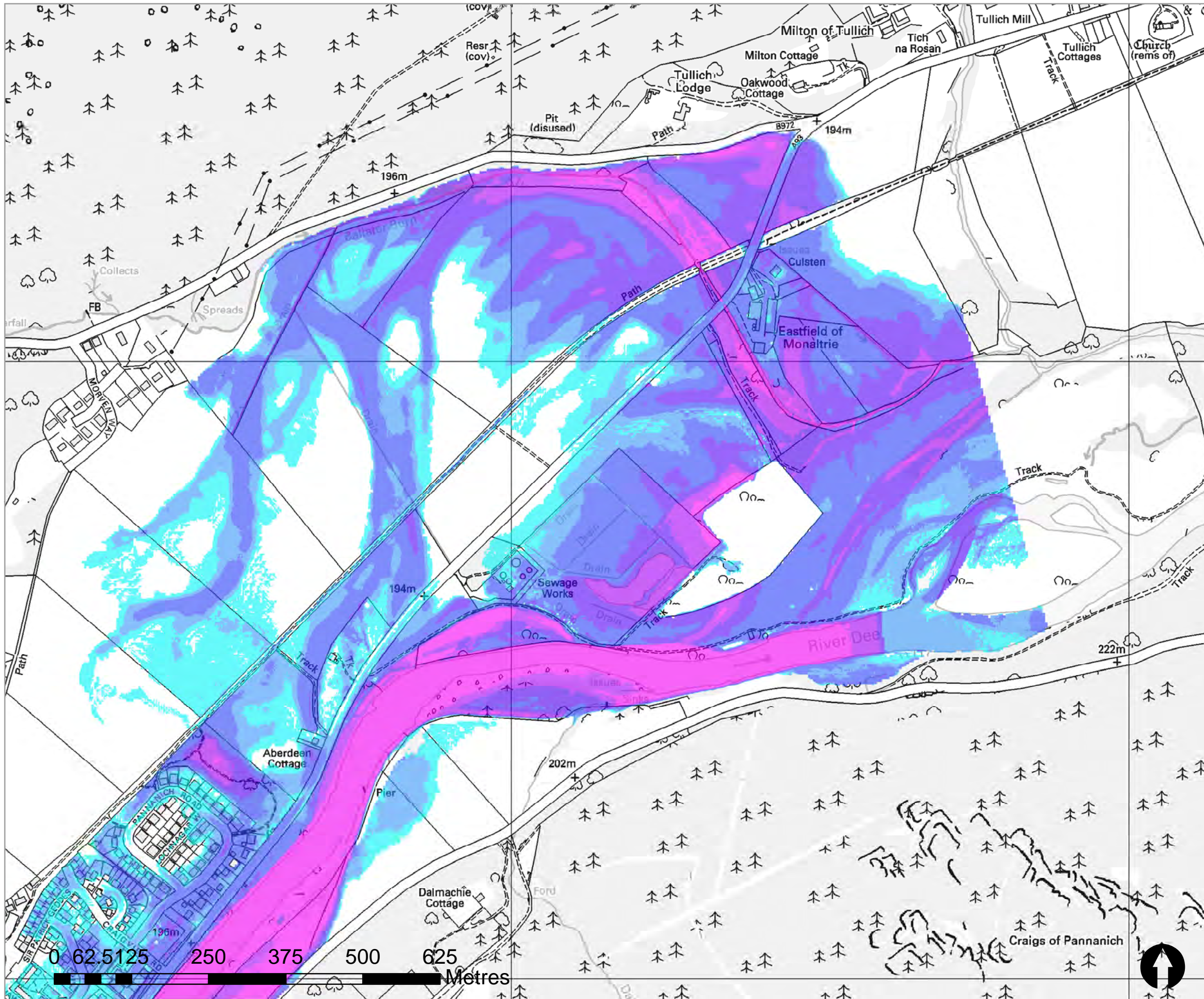
rps Elmwood House T +44(0) 28 90 667914
 74 Boucher Road F +44(0) 28 90 668286
 Belfast W www.rpsgroup.com/ireland
 BT12 6RZ E ireland@rpsgroup.com

CLIENT
 Aberdeenshire Council

PROJECT
 Ballater additional flood study

TITLE
 Ballater flood depth map

Project Number IBE1982	Sheet Size A3	Drawing Scale 1:6000
Drawing Number --	Datum OSGB36	
Drawn by JB	Status D01	Revision -
Checked By DM	Approved By AJ	Date 01/11/22



rev	amendments	drawn	date

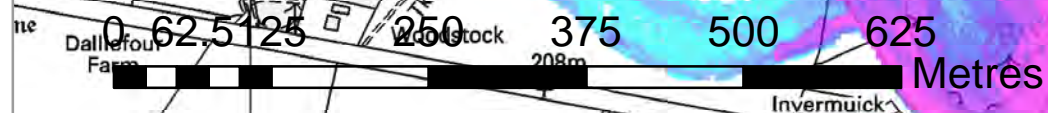
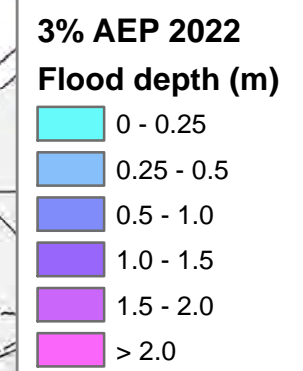
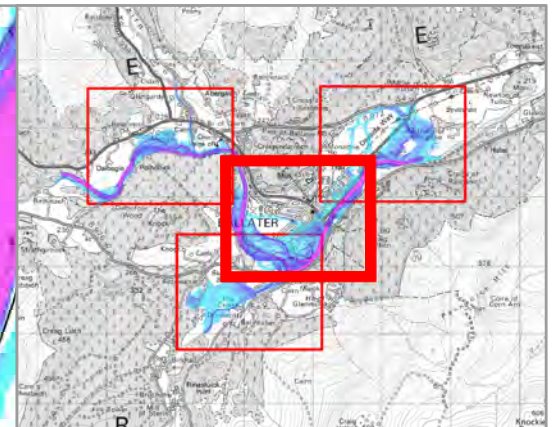
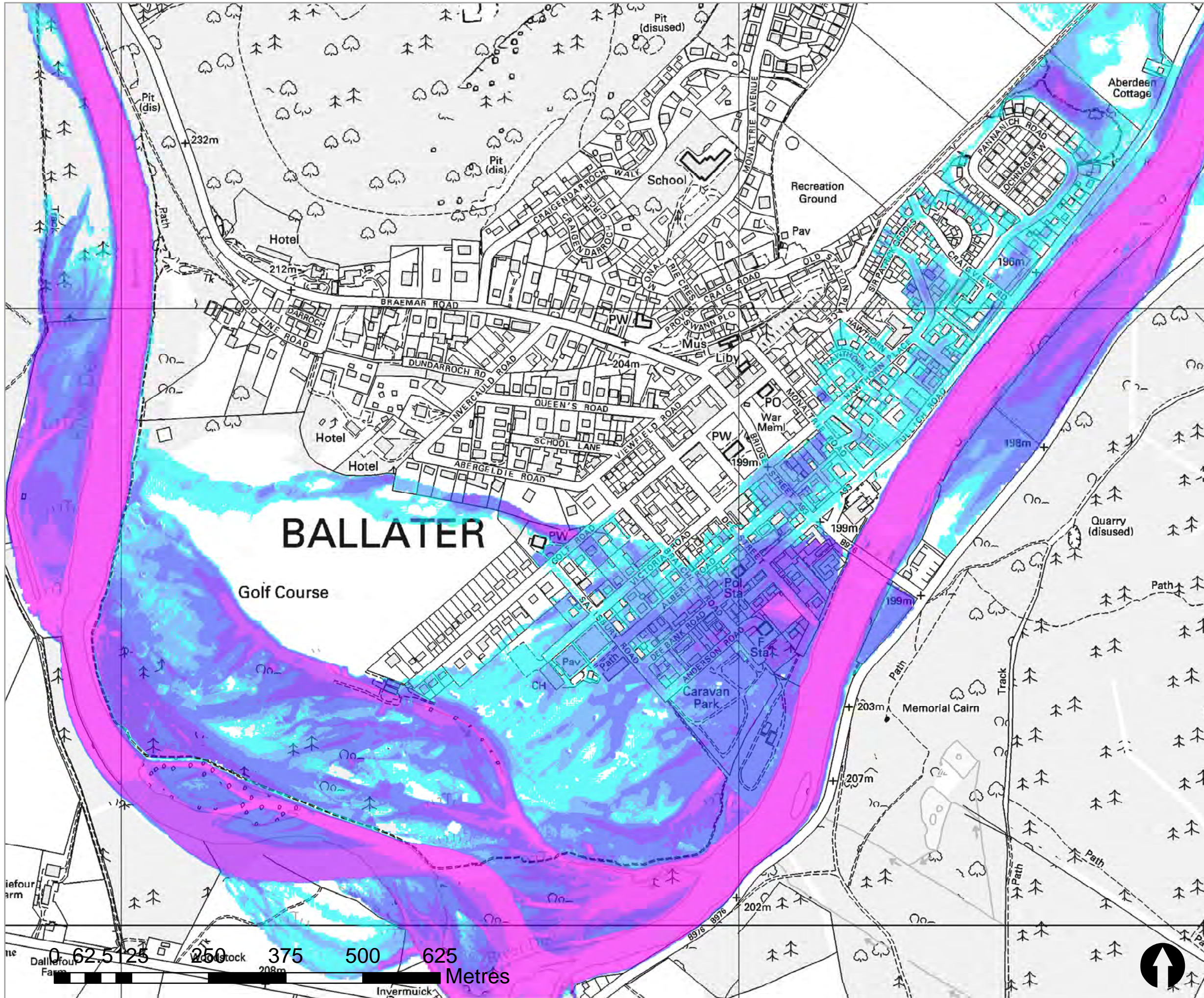
rps Elmwood House T +44(0) 28 90 667914
 74 Boucher Road F +44(0) 28 90 668286
 Belfast W www.rpsgroup.com/ireland
 BT12 6RZ E ireland@rpsgroup.com

CLIENT
 Aberdeenshire Council

PROJECT
 Ballater additional flood study

TITLE
 Ballater flood depth map

Project Number IBE1982	Sheet Size A3	Drawing Scale 1:6000
Drawing Number --	Datum OSGB36	
Drawn by JB	Status D01	Revision -
Checked By DM	Approved By AJ	Date 01/11/22



rev	amendments	drawn	date

rps Elmwood House T +44(0) 28 90 667914
 74 Boucher Road F +44(0) 28 90 668286
 Belfast W www.rpsgroup.com/ireland
 BT12 6RZ E ireland@rpsgroup.com

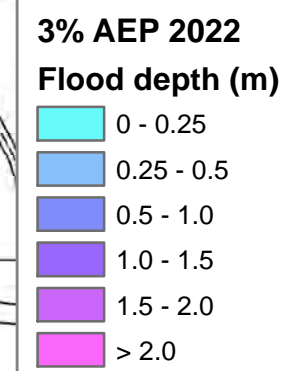
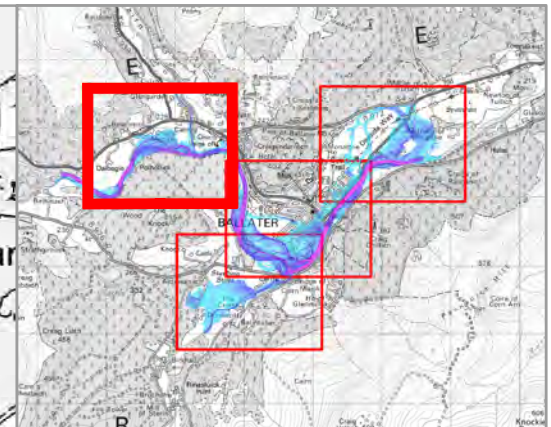
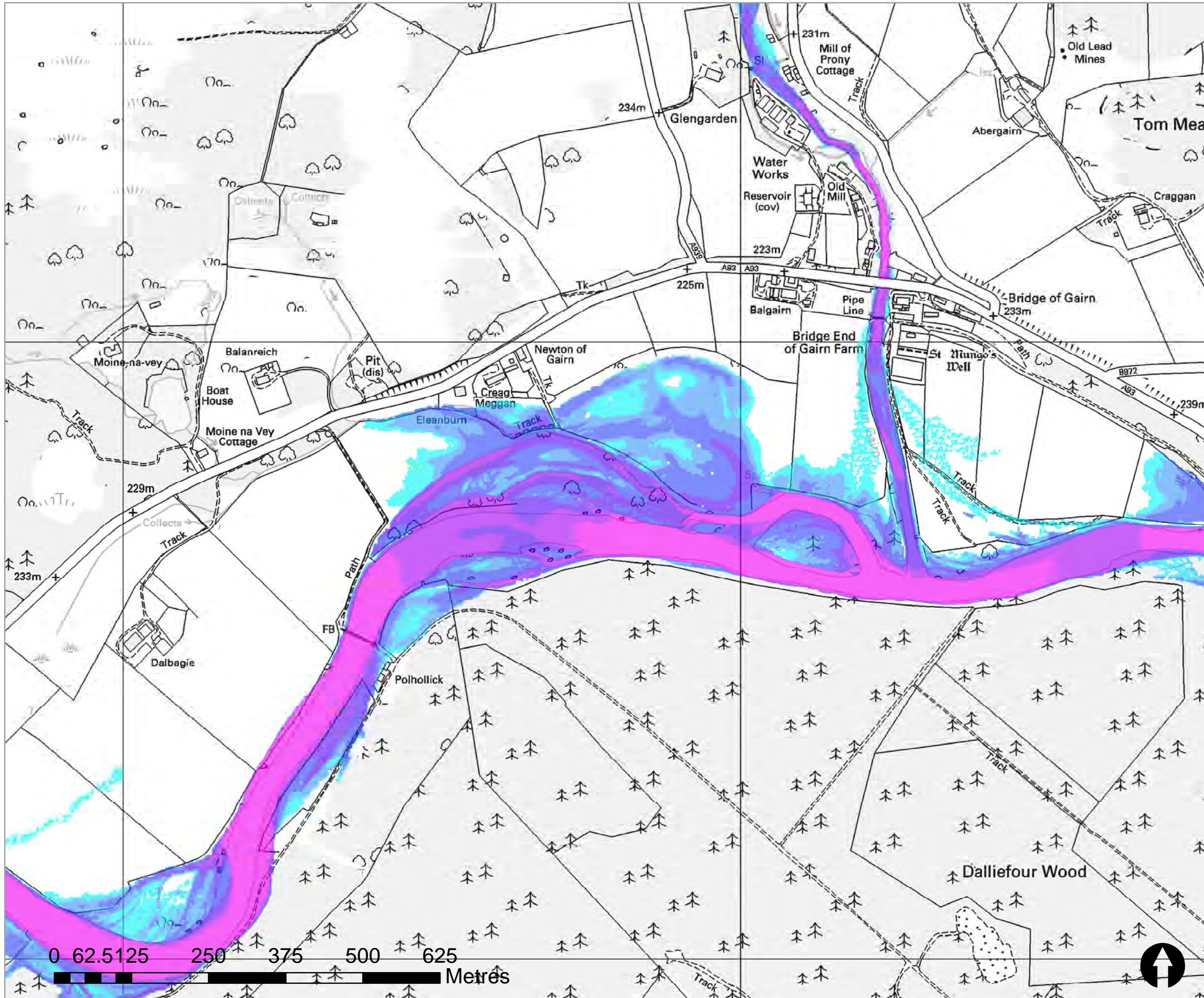
CLIENT
 Aberdeenshire Council

PROJECT
 Ballater additional flood study

TITLE
 Ballater flood depth map

Project Number IBE1982	Sheet Size A3	Drawing Scale 1:6000
Drawing Number --	Datum OSGB36	
Drawn by JB	Status D01	Revision -
Checked By DM	Approved By AJ	Date 01/11/22





rev	amendments	drawn	date

rps Elmwood House T +44(0) 28 90 667914
 74 Boucher Road F +44(0) 28 90 668286
 Belfast W www.rpsgroup.com/ireland
 BT12 6RZ E ireland@rpsgroup.com

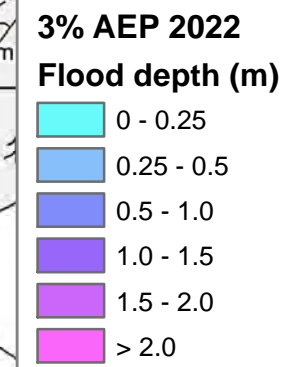
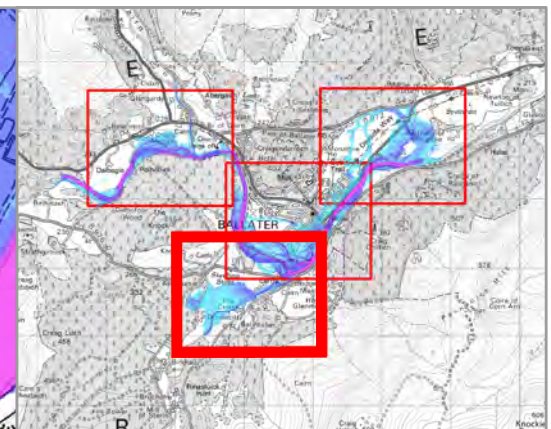
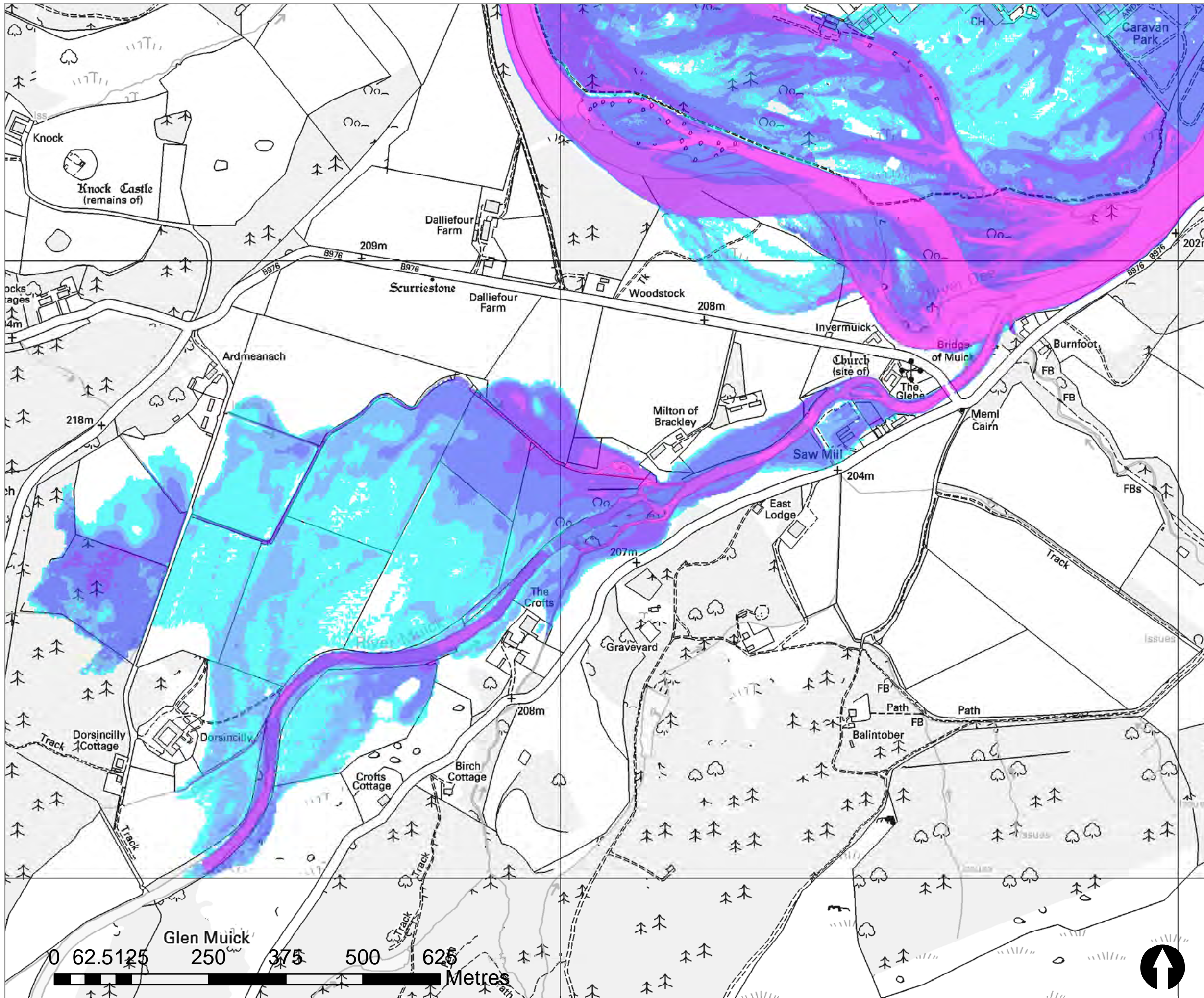
CLIENT
 Aberdeenshire Council

PROJECT
 Ballater additional flood study

TITLE
 Ballater flood depth map

Project Number IBE1982	Sheet Size A3	Drawing Scale 1:6000
Drawing Number --	Datum OSGB36	
Drawn by JB	Status D01	Revision -
Checked By DM	Approved By AJ	Date 01/11/22





rev	amendments	drawn	date

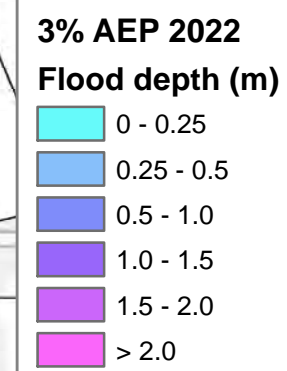
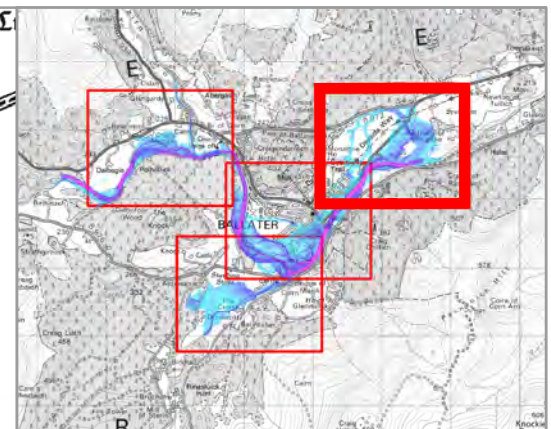
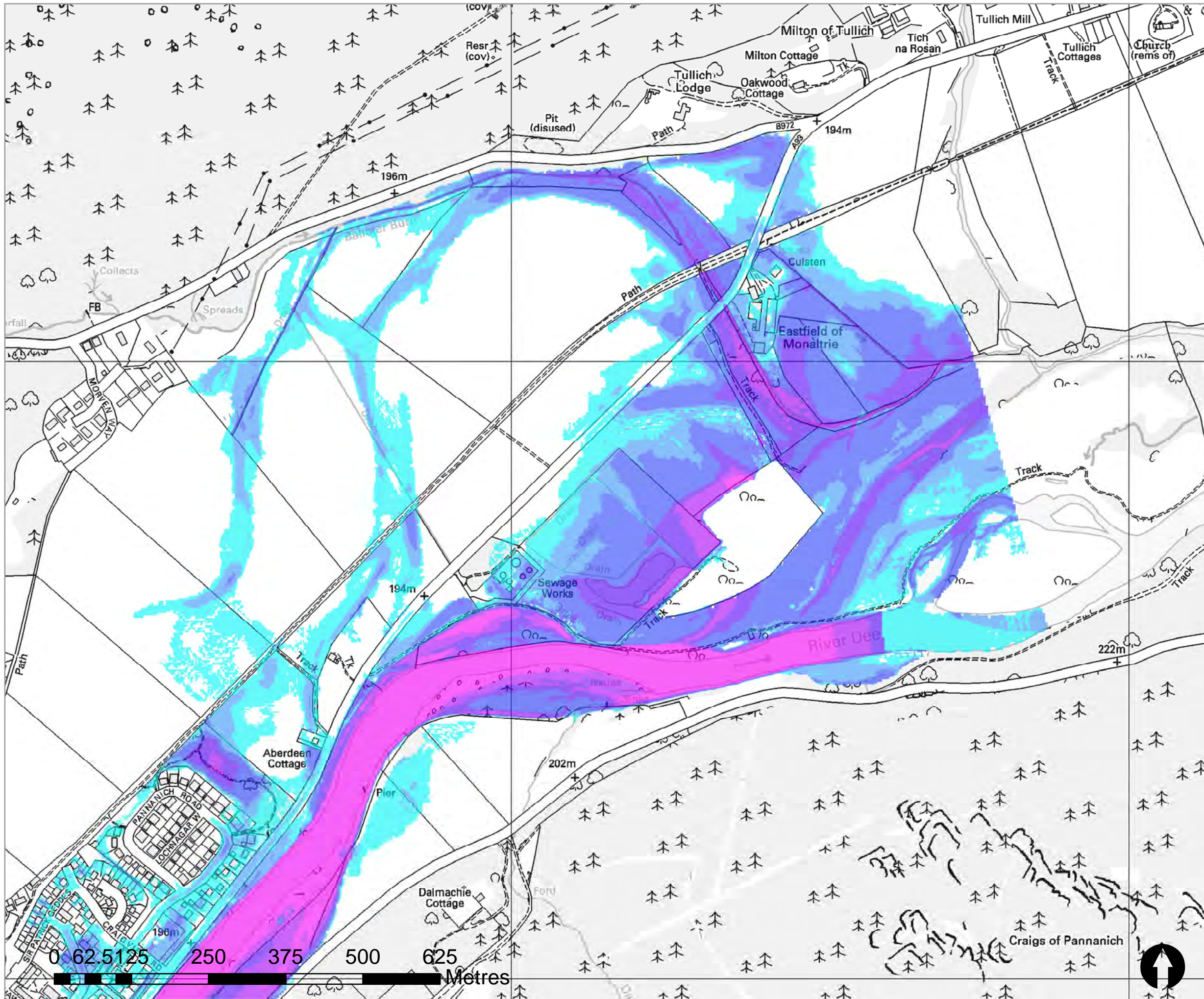
rps Elmwood House T +44(0) 28 90 667914
 74 Boucher Road F +44(0) 28 90 668286
 Belfast W www.rpsgroup.com/ireland
 BT12 6RZ E ireland@rpsgroup.com

CLIENT
 Aberdeenshire Council

PROJECT
 Ballater additional flood study

TITLE
 Ballater flood depth map

Project Number IBE1982	Sheet Size A3	Drawing Scale 1:6000
Drawing Number --	Datum OSGB36	
Drawn by JB	Status D01	Revision -
Checked By DM	Approved By AJ	Date 01/11/22



rev	amendments	drawn	date

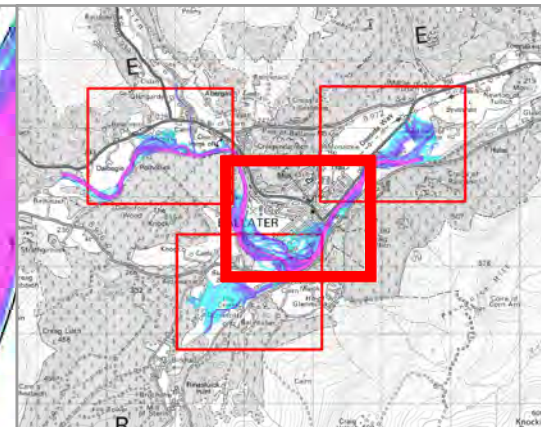
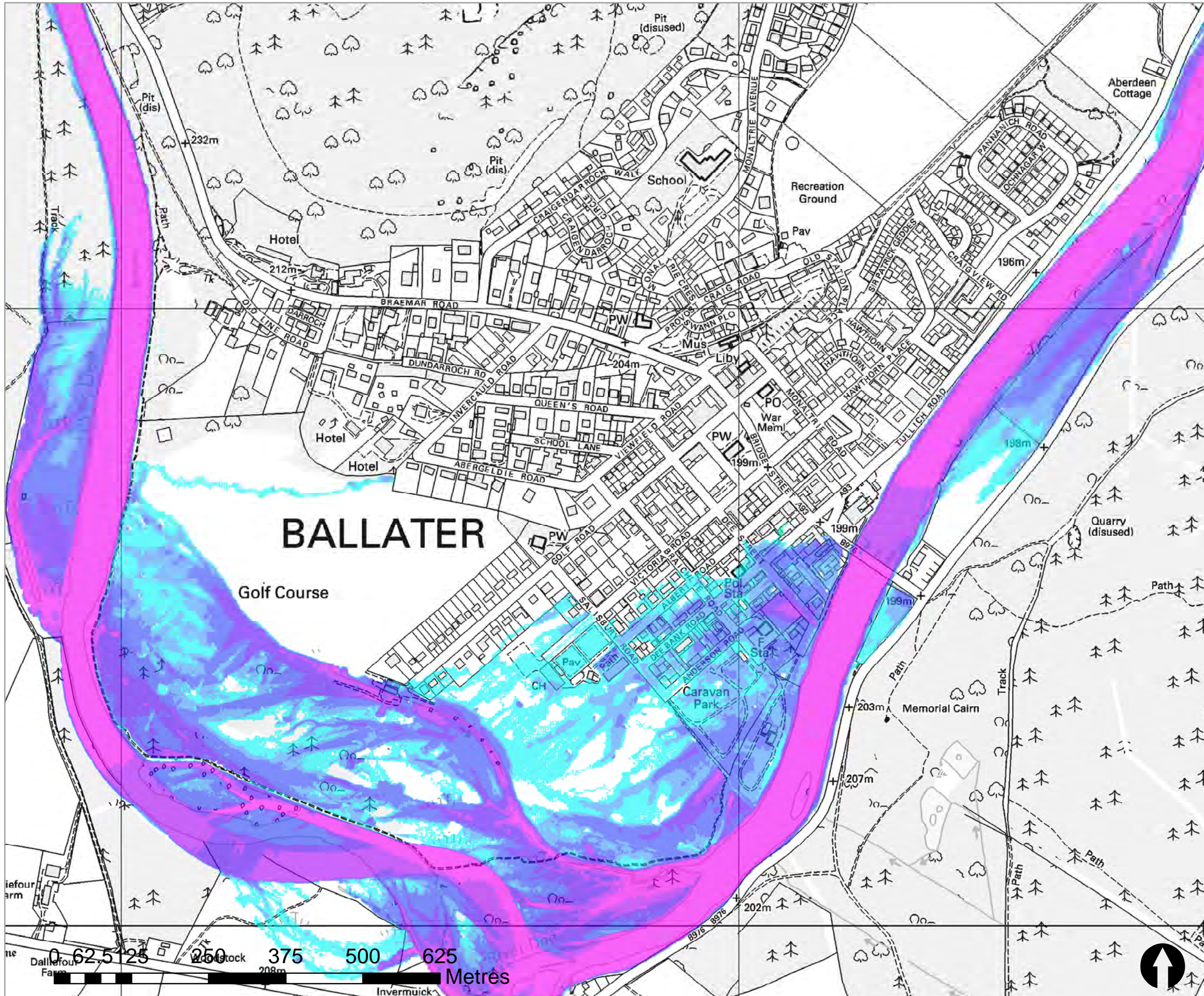
rps Elmwood House T +44(0) 28 90 667914
 74 Boucher Road F +44(0) 28 90 668286
 Belfast W www.rpsgroup.com/ireland
 BT12 6RZ E ireland@rpsgroup.com

CLIENT
 Aberdeenshire Council

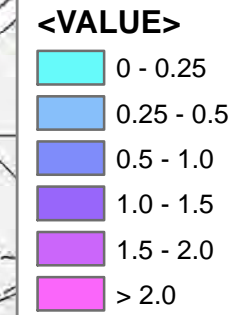
PROJECT
 Ballater additional flood study

TITLE
 Ballater flood depth map

Project Number IBE1982	Sheet Size A3	Drawing Scale 1:6000
Drawing Number --	Datum OSGB36	
Drawn by JB	Status D01	Revision -
Checked By DM	Approved By AJ	Date 01/11/22



design_10_aep



rev	amendments	drawn	date

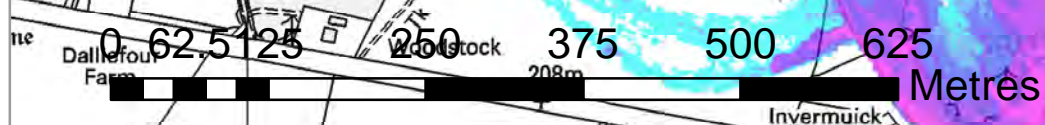
rps Elmwood House T +44(0) 28 90 667914
 74 Boucher Road F +44(0) 28 90 668286
 Belfast W www.rpsgroup.com/ireland
 BT12 6RZ E ireland@rpsgroup.com

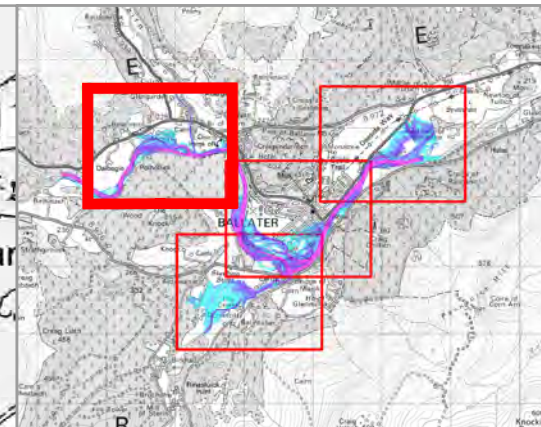
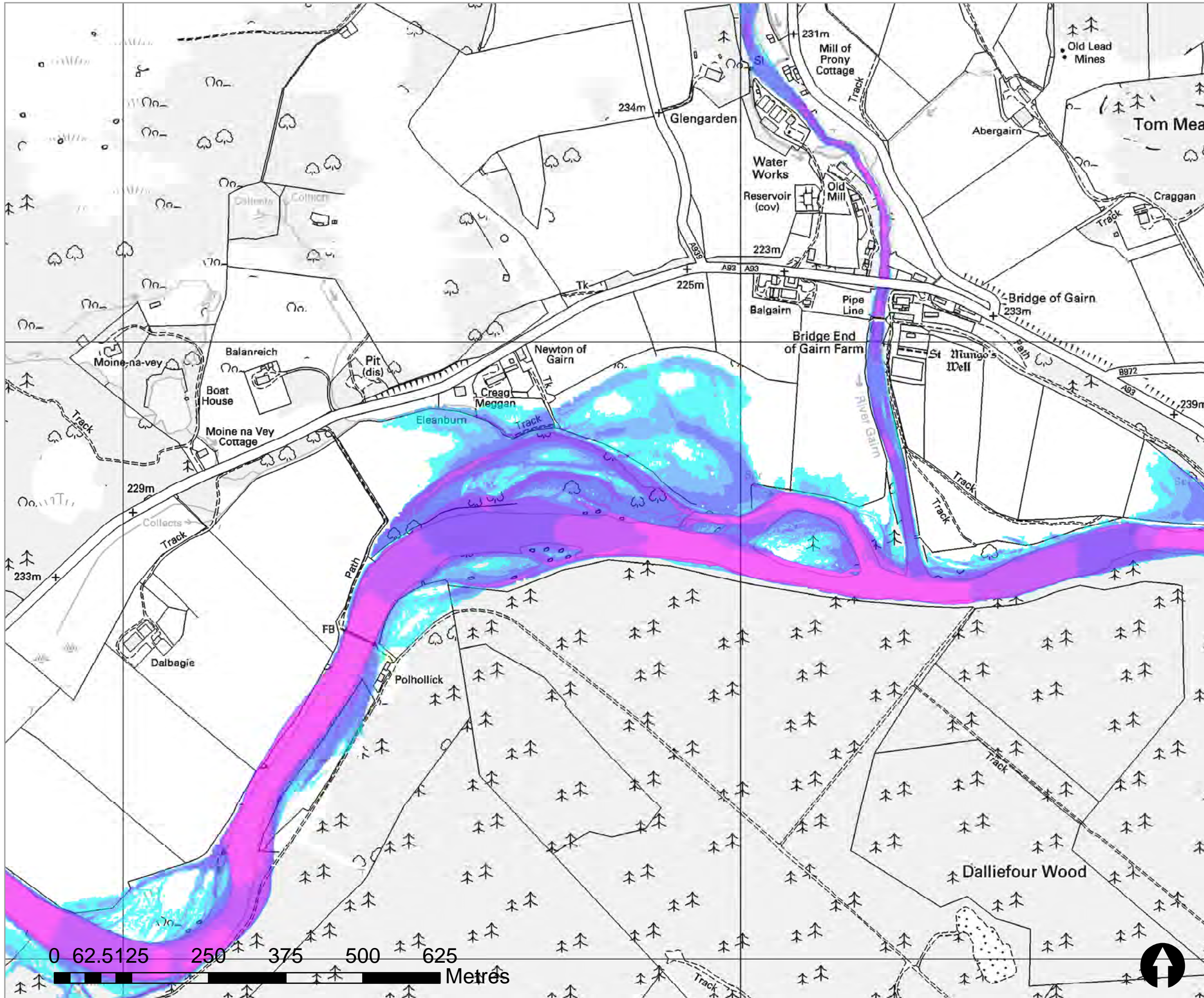
CLIENT
 Aberdeenshire Council

PROJECT
 Ballater additional flood study

TITLE
 Ballater flood depth map

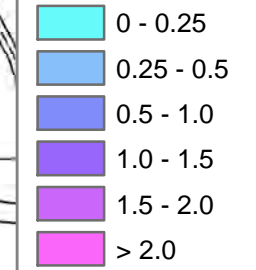
Project Number IBE1982	Sheet Size A3	Drawing Scale 1:6000
Drawing Number --	Datum OSGB36	
Drawn by JB	Status D01	Revision -
Checked By DM	Approved By AJ	Date 01/11/22





design_10_aep

<VALUE>



rev	amendments	drawn	date

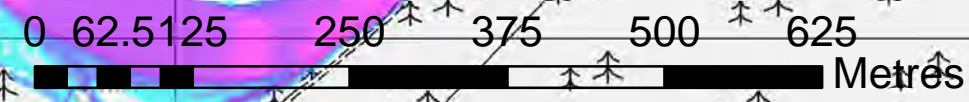
rps Elmwood House T +44(0) 28 90 667914
 74 Boucher Road F +44(0) 28 90 668286
 Belfast W www.rpsgroup.com/ireland
 BT12 6RZ E ireland@rpsgroup.com

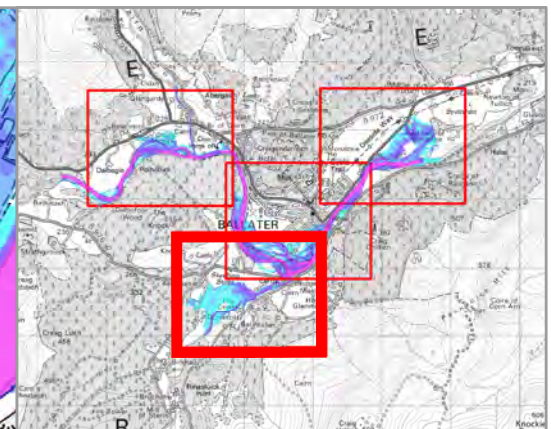
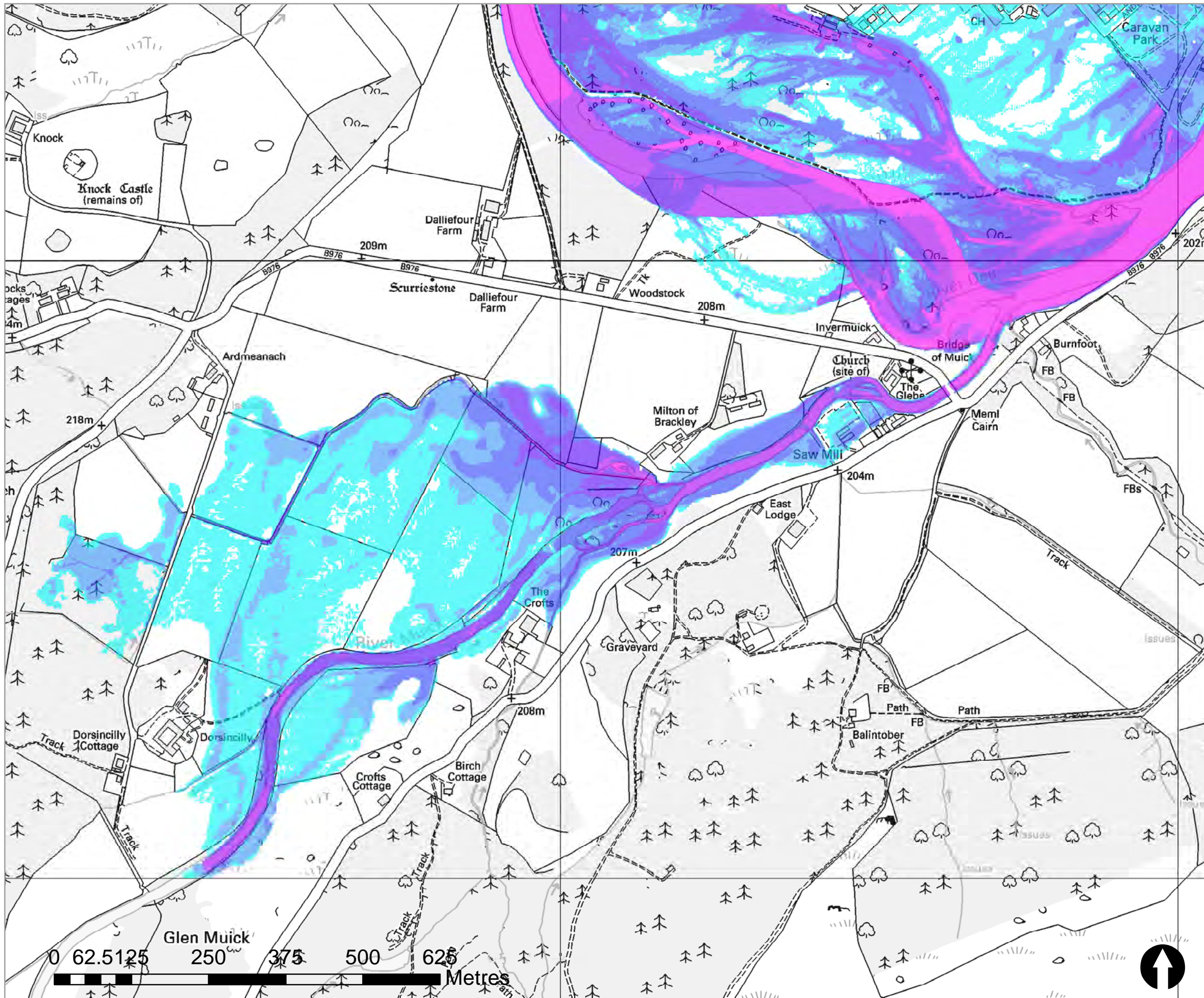
CLIENT
 Aberdeenshire Council

PROJECT
 Ballater additional flood study

TITLE
 Ballater flood depth map

Project Number IBE1982	Sheet Size A3	Drawing Scale 1:6000
Drawing Number --	Datum OSGB36	
Drawn by JB	Status D01	Revision -
Checked By DM	Approved By AJ	Date 01/11/22





design_10_aep

<VALUE>

0 - 0.25
0.25 - 0.5
0.5 - 1.0
1.0 - 1.5
1.5 - 2.0
> 2.0

rev	amendments	drawn	date

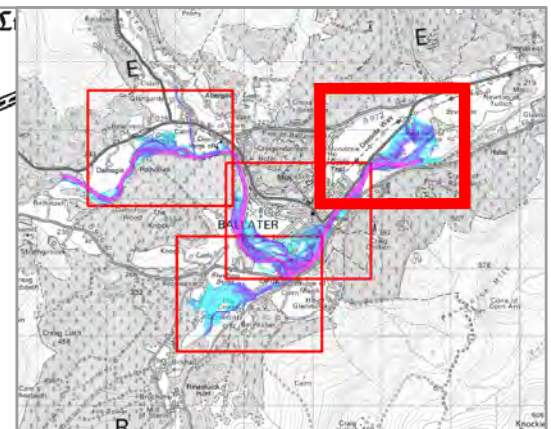
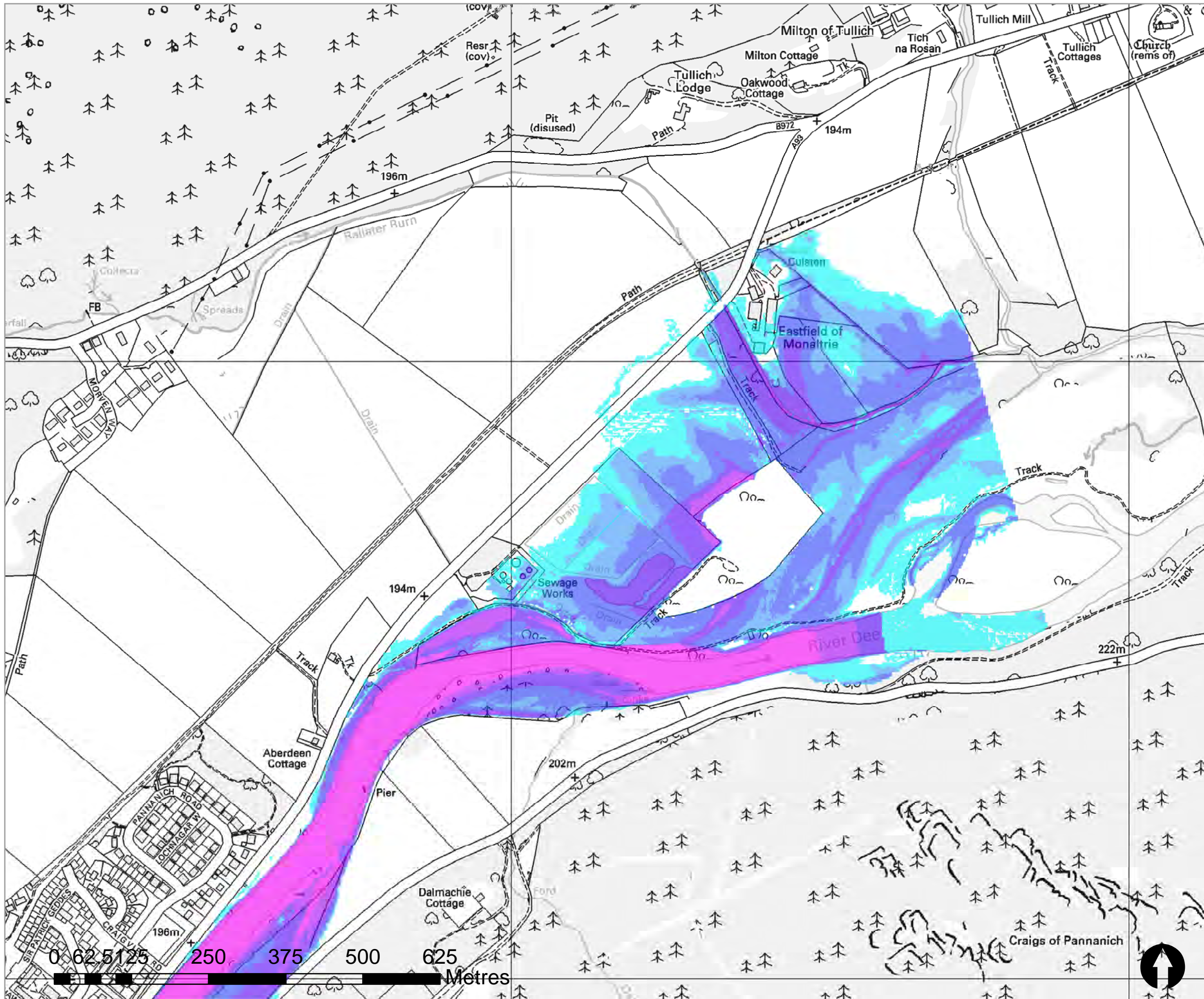
rps Elmwood House T +44(0) 28 90 667914
 74 Boucher Road F +44(0) 28 90 668286
 Belfast W www.rpsgroup.com/ireland
 BT12 6RZ E ireland@rpsgroup.com

CLIENT
 Aberdeenshire Council

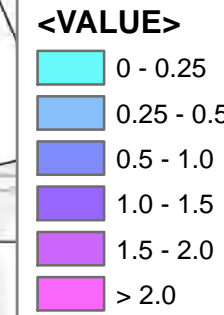
PROJECT
 Ballater additional flood study

TITLE
 Ballater flood depth map

Project Number IBE1982	Sheet Size A3	Drawing Scale 1:6000
Drawing Number --	Datum OSGB36	
Drawn by JB	Status D01	Revision -
Checked By DM	Approved By AJ	Date 01/11/22



design_10_aep



rev	amendments	drawn	date

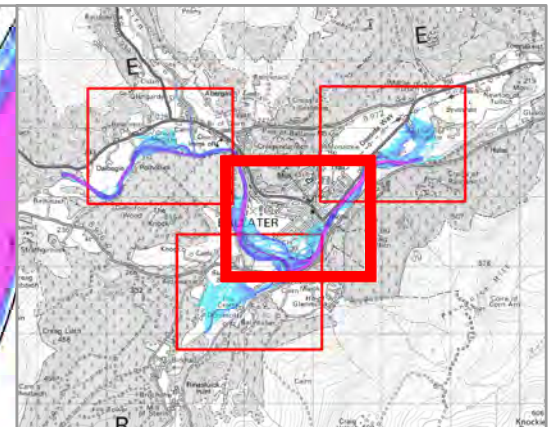
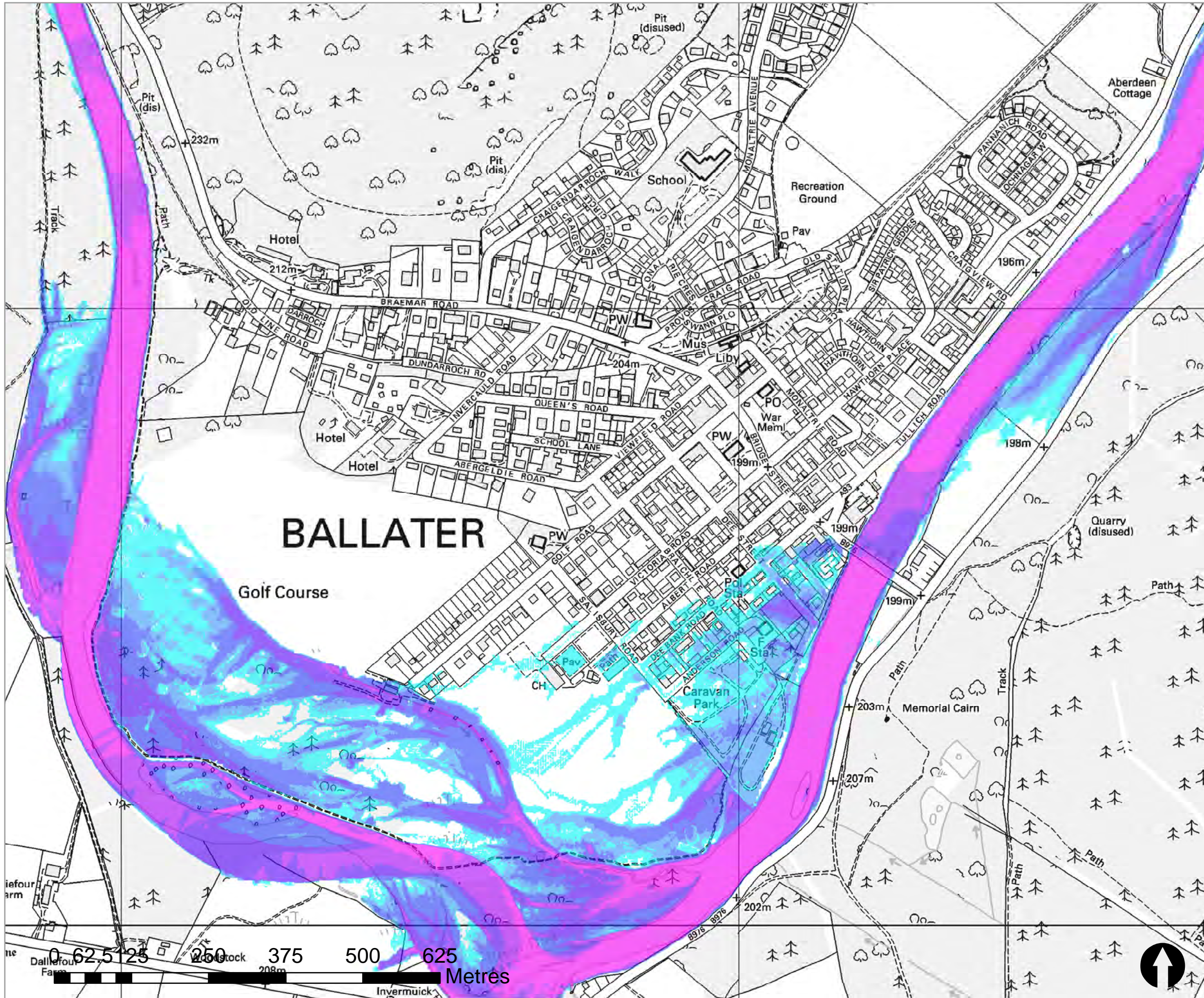
rps Elmwood House T +44(0) 28 90 667914
 74 Boucher Road F +44(0) 28 90 668286
 Belfast W www.rpsgroup.com/ireland
 BT12 6RZ E ireland@rpsgroup.com

CLIENT
 Aberdeenshire Council

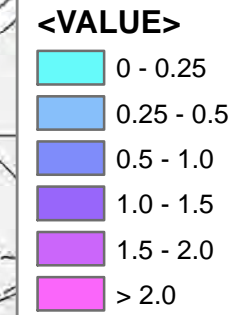
PROJECT
 Ballater additional flood study

TITLE
 Ballater flood depth map

Project Number IBE1982	Sheet Size A3	Drawing Scale 1:6000
Drawing Number --	Datum OSGB36	
Drawn by JB	Status D01	Revision -
Checked By DM	Approved By AJ	Date 01/11/22



design_20_aep



rev	amendments	drawn	date

rps Elmwood House T +44(0) 28 90 667914
 74 Boucher Road F +44(0) 28 90 668286
 Belfast W www.rpsgroup.com/ireland
 BT12 6RZ E ireland@rpsgroup.com

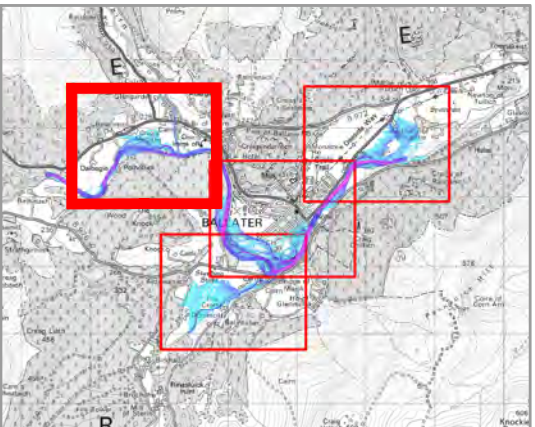
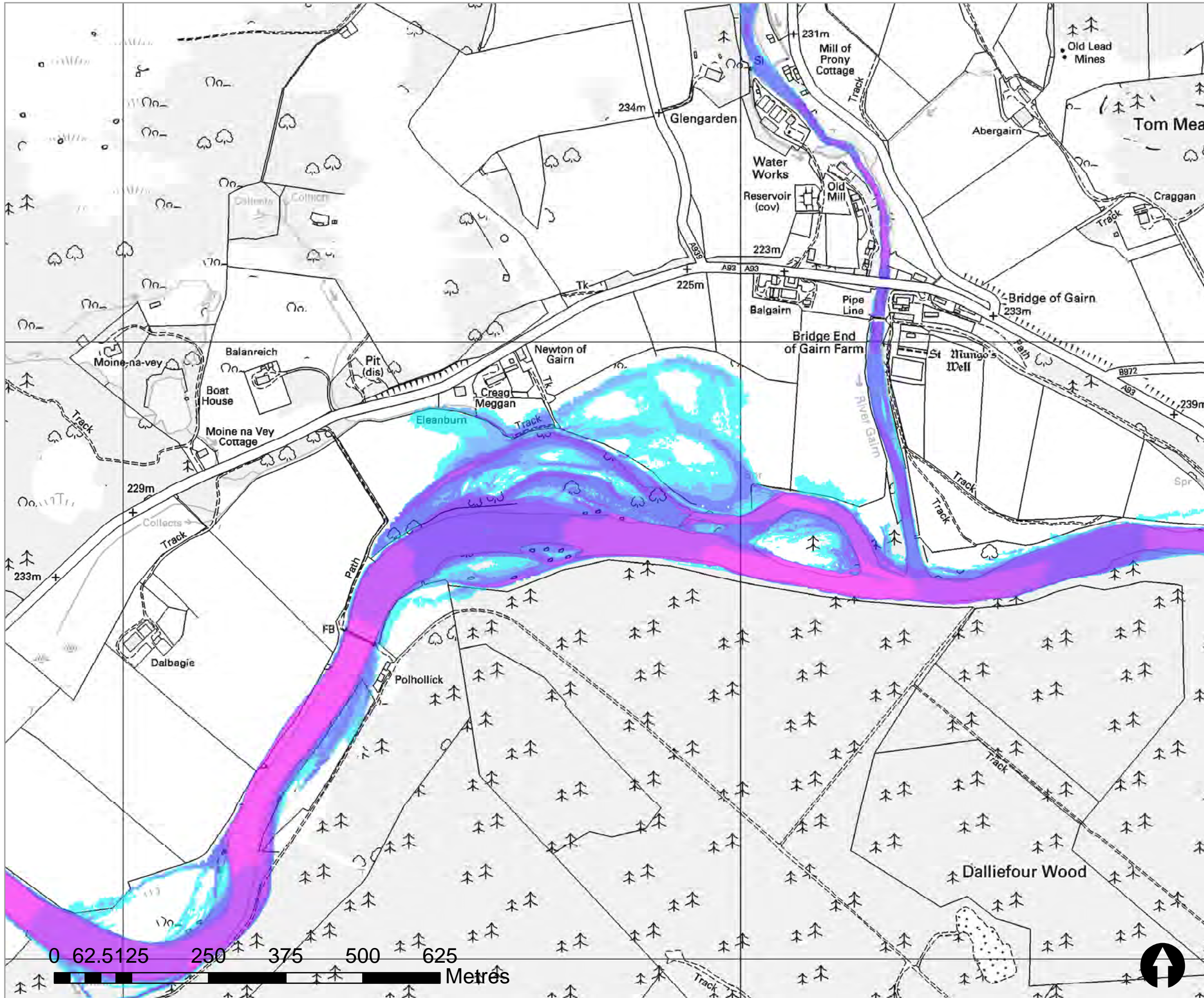
CLIENT
 Aberdeenshire Council

PROJECT
 Ballater additional flood study

TITLE
 Ballater flood depth map

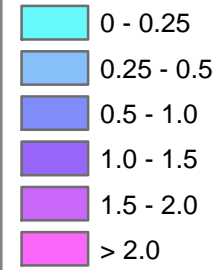
Project Number IBE1982	Sheet Size A3	Drawing Scale 1:6000
Drawing Number --	Datum OSGB36	
Drawn by JB	Status D01	Revision -
Checked By TD/AS	Approved By AJ	Date 28/06/2022





design_20_aep

<VALUE>



rev	amendments	drawn	date

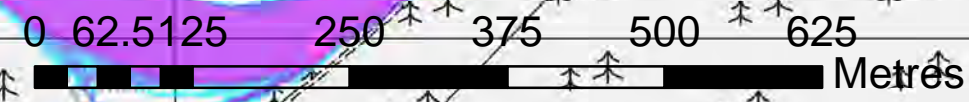
rps Elmwood House T +44(0) 28 90 667914
 74 Boucher Road F +44(0) 28 90 668286
 Belfast W www.rpsgroup.com/ireland
 BT12 6RZ E ireland@rpsgroup.com

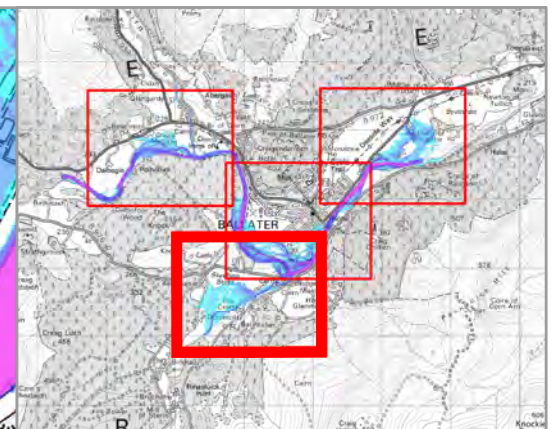
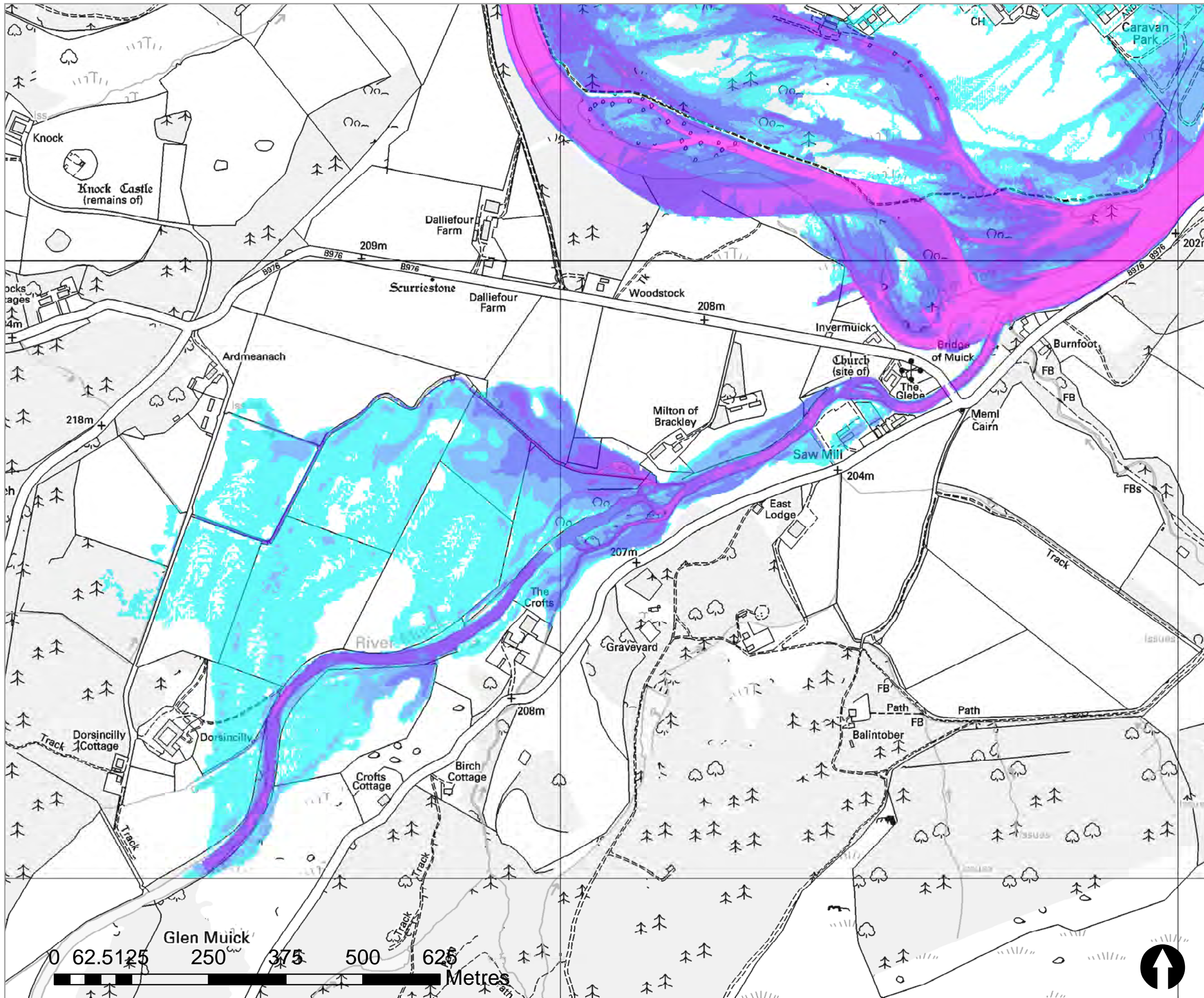
CLIENT
 Aberdeenshire Council

PROJECT
 Ballater additional flood study

TITLE
 Ballater flood depth map

Project Number IBE1982	Sheet Size A3	Drawing Scale 1:6000
Drawing Number --	Datum OSGB36	
Drawn by JB	Status D01	Revision -
Checked By TD/AS	Approved By AJ	Date 28/06/2022





design_20_aep

<VALUE>

- 0 - 0.25
- 0.25 - 0.5
- 0.5 - 1.0
- 1.0 - 1.5
- 1.5 - 2.0
- > 2.0

rev	amendments	drawn	date

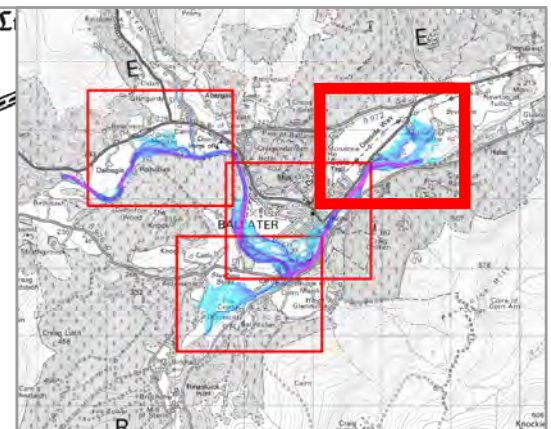
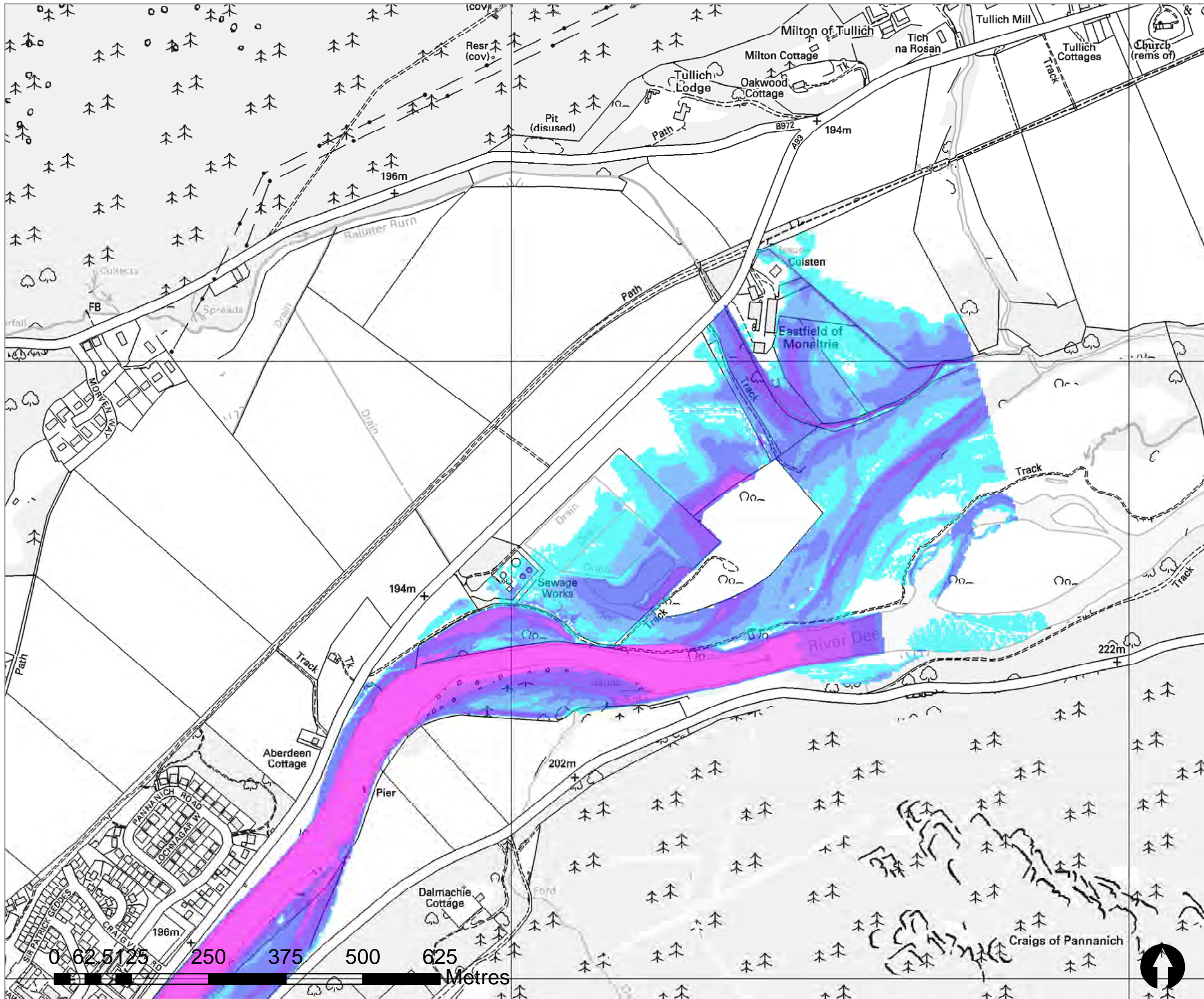
rps Elmwood House T +44(0) 28 90 667914
 74 Boucher Road F +44(0) 28 90 668286
 Belfast W www.rpsgroup.com/ireland
 BT12 6RZ E ireland@rpsgroup.com

CLIENT	Aberdeenshire Council
---------------	-----------------------

PROJECT	Ballater additional flood study
----------------	---------------------------------

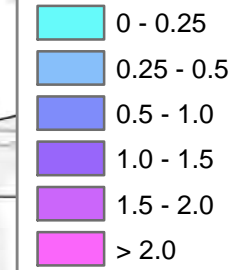
TITLE	Ballater flood depth map
--------------	--------------------------

Project Number IBE1982	Sheet Size A3	Drawing Scale 1:6000
Drawing Number --	Datum OSGB36	
Drawn by JB	Status D01	Revision -
Checked By TD/AS	Approved By AJ	Date 28/06/2022



design_20_aep

<VALUE>



rev	amendments	drawn	date

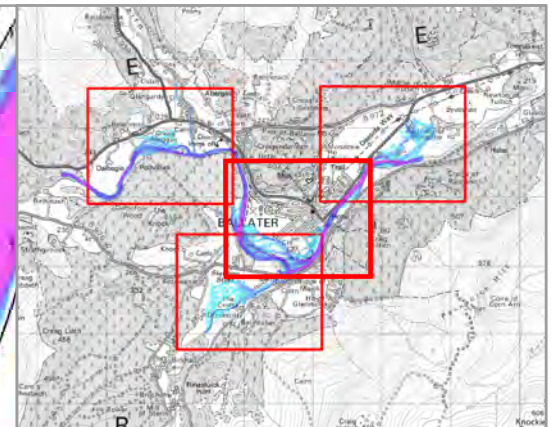
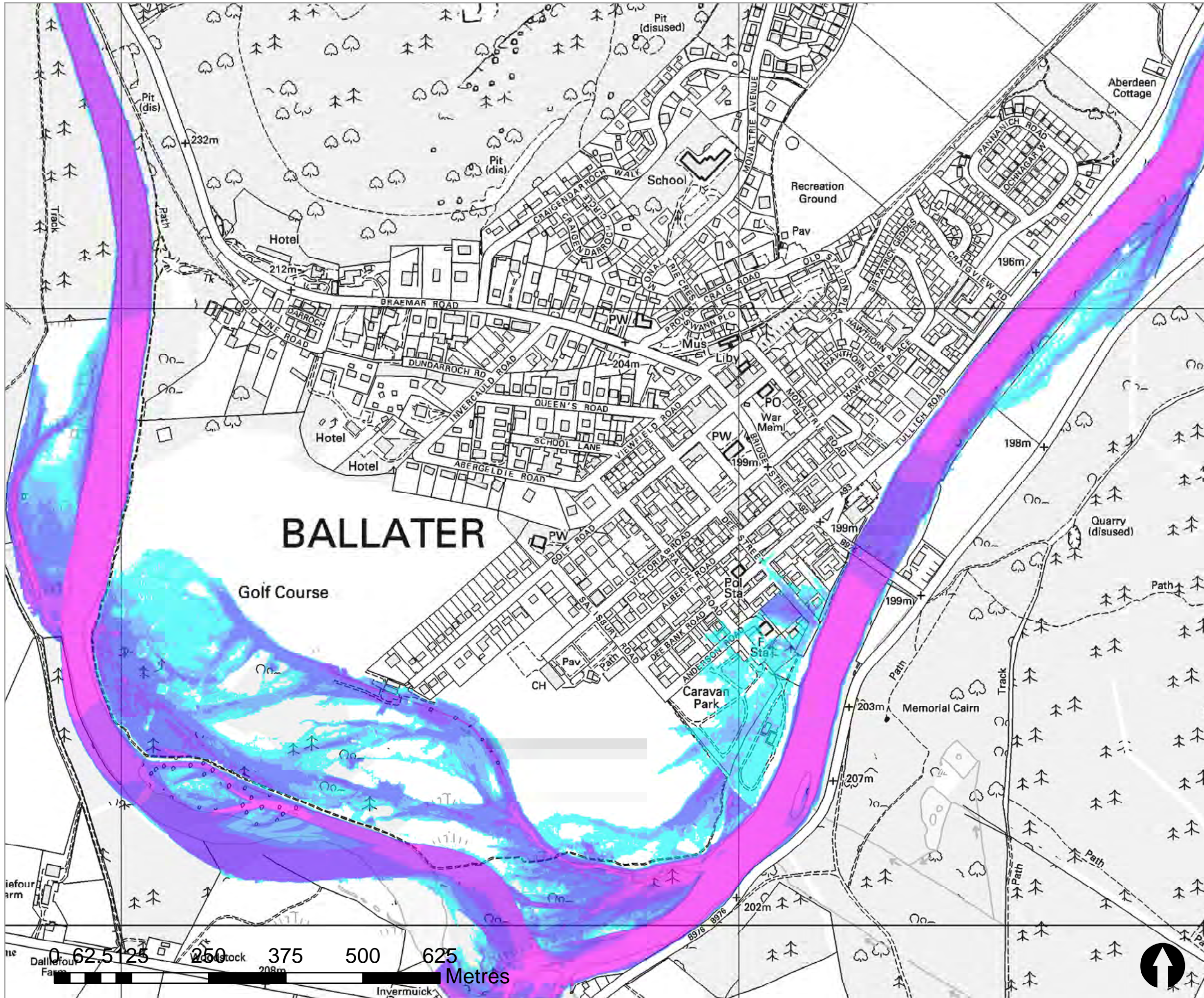
rps Elmwood House T +44(0) 28 90 667914
 74 Boucher Road F +44(0) 28 90 668286
 Belfast W www.rpsgroup.com/ireland
 BT12 6RZ E ireland@rpsgroup.com

CLIENT
 Aberdeenshire Council

PROJECT
 Ballater additional flood study

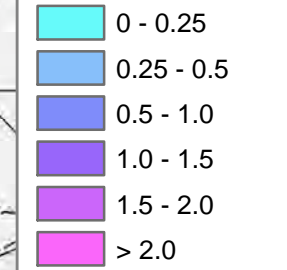
TITLE
 Ballater flood depth map

Project Number IBE1982	Sheet Size A3	Drawing Scale 1:6000
Drawing Number --	Datum OSGB36	
Drawn by JB	Status D01	Revision -
Checked By TD/AS	Approved By AJ	Date 28/06/2022



50% AEP 2022

Flood depth (m)



rev	amendments	drawn	date

rps Elmwood House T +44(0) 28 90 667914
 74 Boucher Road F +44(0) 28 90 668286
 Belfast W www.rpsgroup.com/ireland
 BT12 6RZ E ireland@rpsgroup.com

CLIENT

Aberdeenshire Council

PROJECT

Ballater additional flood study

TITLE

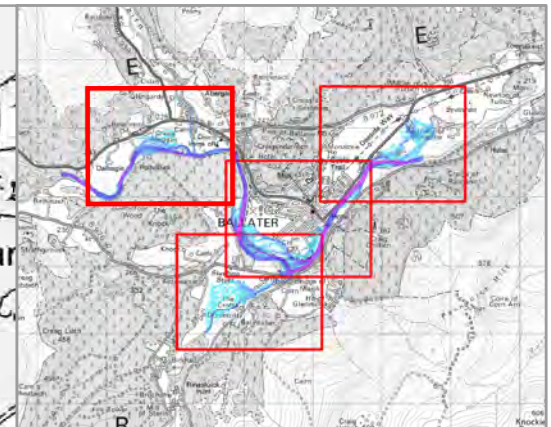
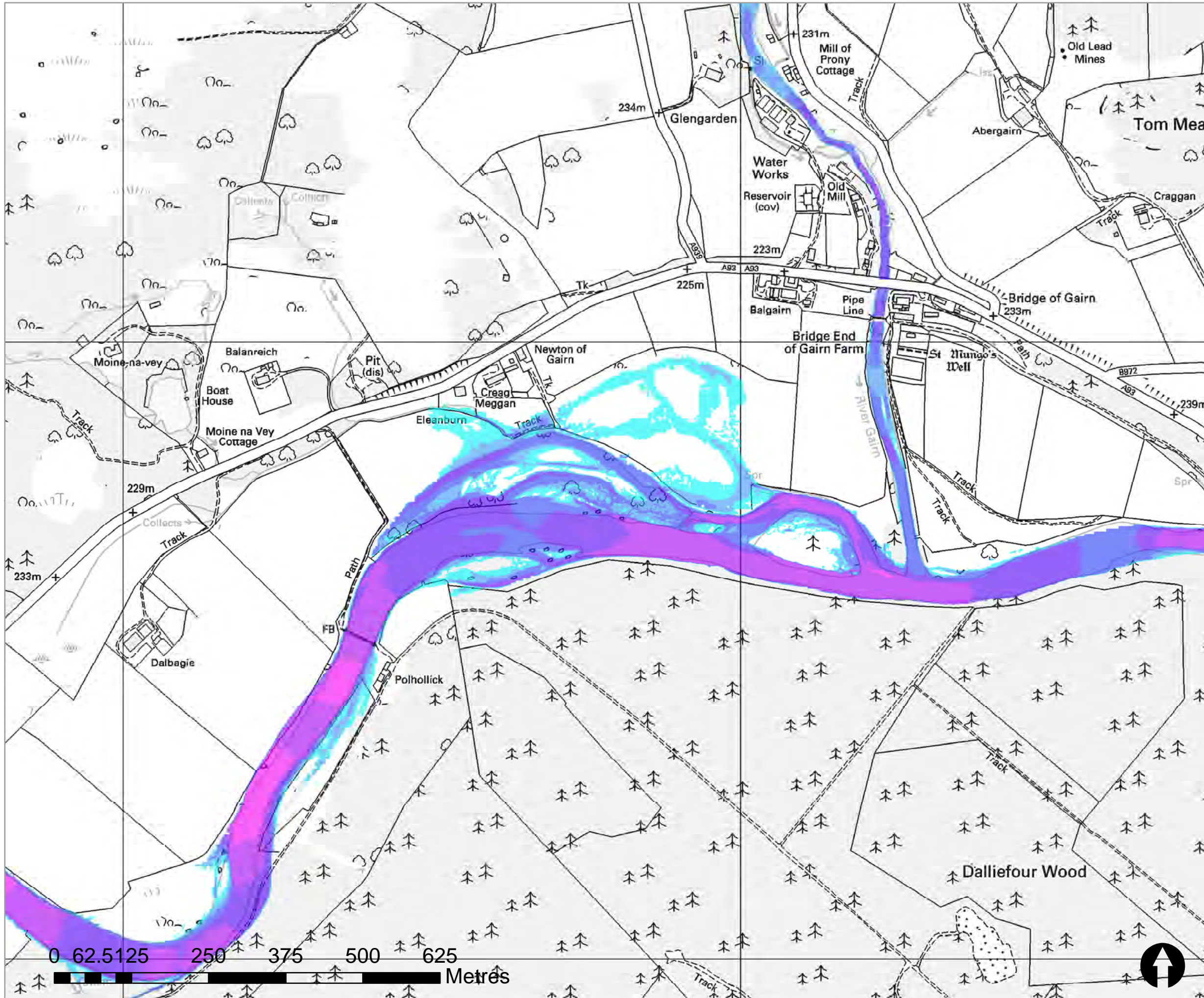
Ballater flood depth map

Project Number	Sheet Size	Drawing Scale
IBE1982	A3	1:6000

Drawing Number	Datum
--	OSGB36

Drawn by	Status	Revision
JB	D01	-

Checked By	Approved By	Date
DM	AJ	01/11/22



50% AEP 2022
Flood depth (m)

- 0 - 0.25
- 0.25 - 0.5
- 0.5 - 1.0
- 1.0 - 1.5
- 1.5 - 2.0
- > 2.0

rev	amendments	drawn	date

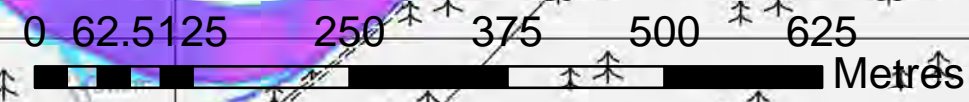
rps Elmwood House T +44(0) 28 90 667914
 74 Boucher Road F +44(0) 28 90 668286
 Belfast W www.rpsgroup.com/ireland
 BT12 6RZ E ireland@rpsgroup.com

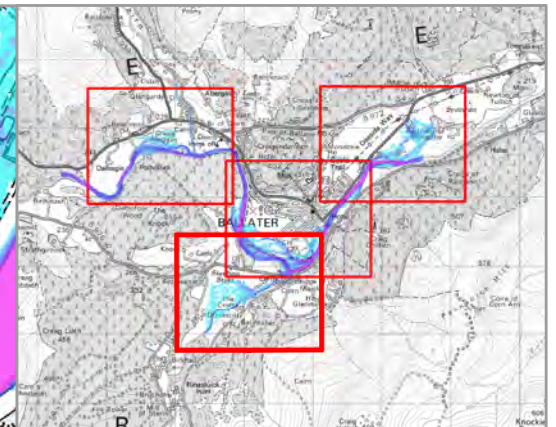
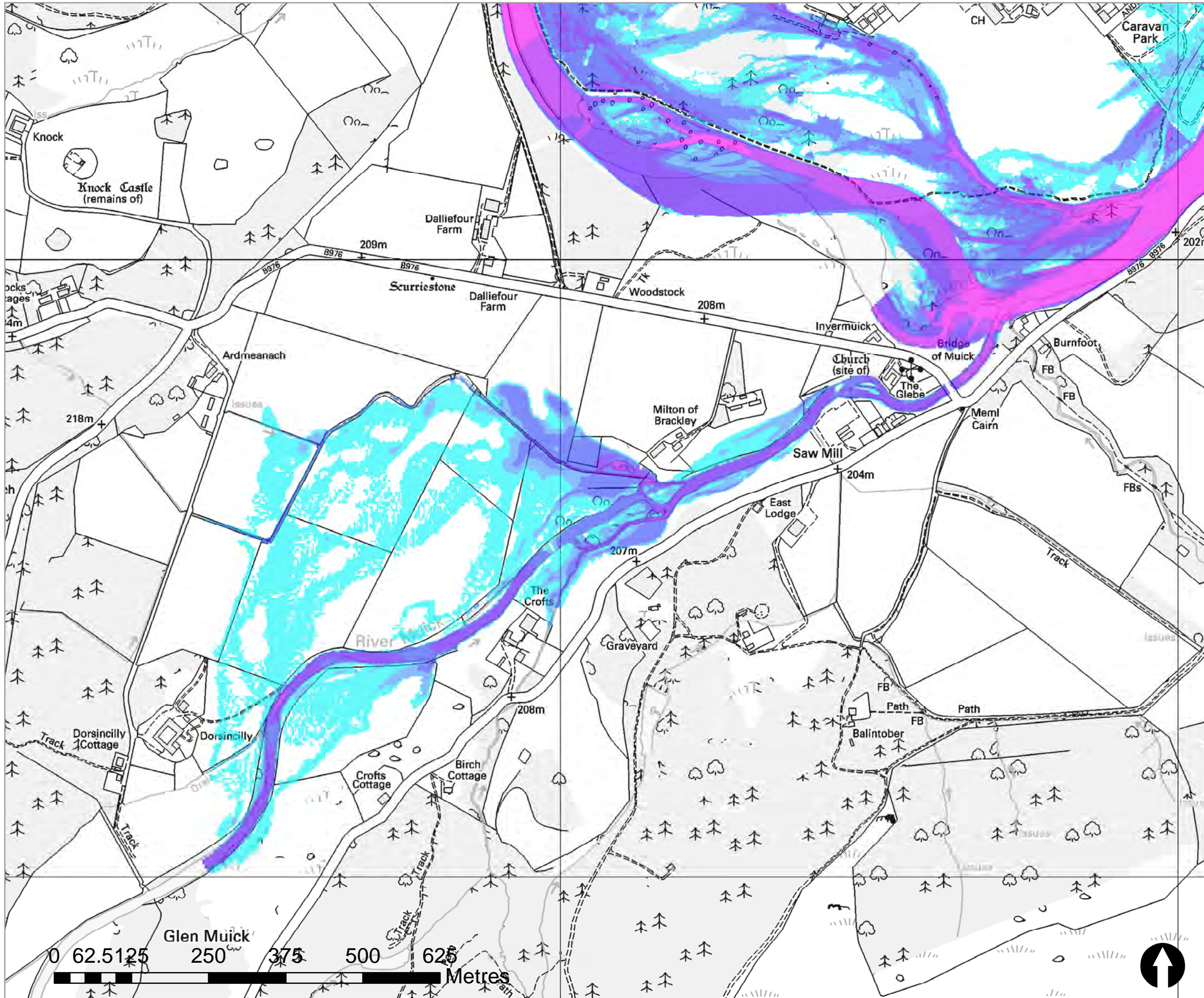
CLIENT
 Aberdeenshire Council

PROJECT
 Ballater additional flood study

TITLE
 Ballater flood depth map

Project Number IBE1982	Sheet Size A3	Drawing Scale 1:6000
Drawing Number --	Datum OSGB36	
Drawn by JB	Status D01	Revision -
Checked By DM	Approved By AJ	Date 01/11/22





50% AEP 2022
Flood depth (m)

- 0 - 0.25
- 0.25 - 0.5
- 0.5 - 1.0
- 1.0 - 1.5
- 1.5 - 2.0
- > 2.0

rev	amendments	drawn	date

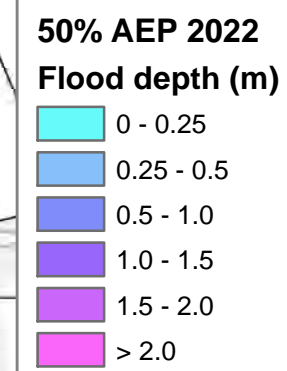
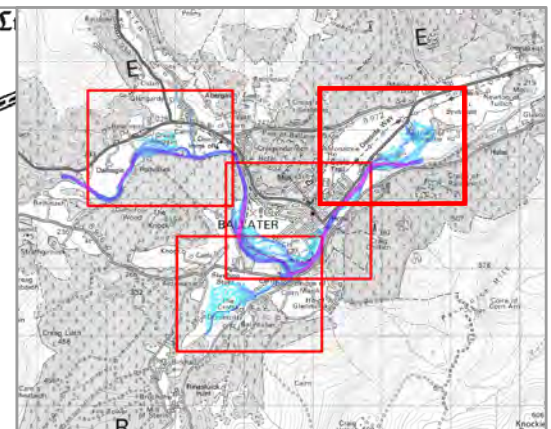
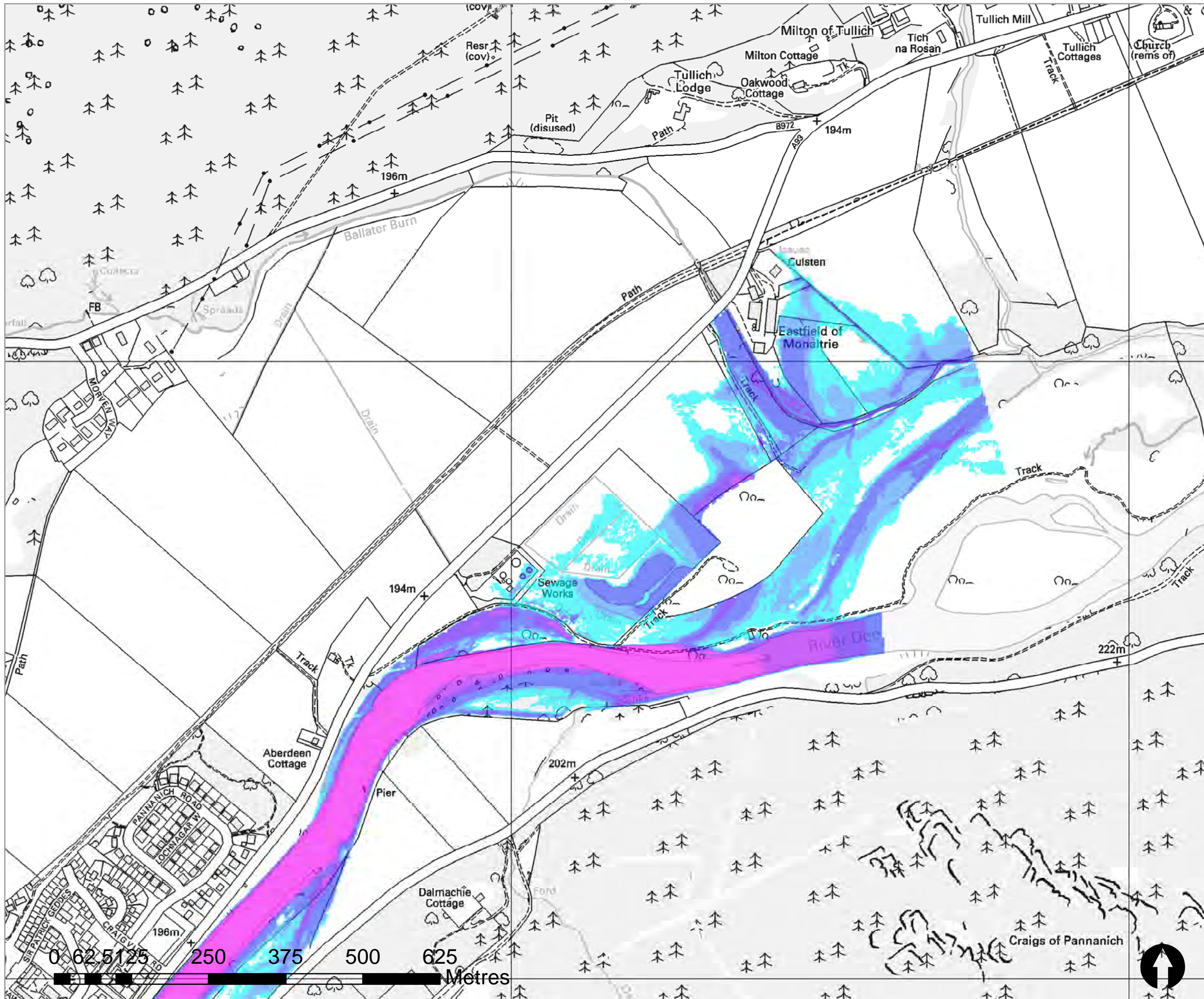
rps Elmwood House T +44(0) 28 90 667914
 74 Boucher Road F +44(0) 28 90 668286
 Belfast W www.rpsgroup.com/ireland
 BT12 6RZ E ireland@rpsgroup.com

CLIENT
 Aberdeenshire Council

PROJECT
 Ballater additional flood study

TITLE
 Ballater flood depth map

Project Number IBE1982	Sheet Size A3	Drawing Scale 1:6000
Drawing Number --	Datum OSGB36	
Drawn by JB	Status D01	Revision -
Checked By DM	Approved By AJ	Date 01/11/22



rev	amendments	drawn	date

rps Elmwood House T +44(0) 28 90 667914
 74 Boucher Road F +44(0) 28 90 668286
 Belfast W www.rpsgroup.com/ireland
 BT12 6RZ E ireland@rpsgroup.com

CLIENT
 Aberdeenshire Council

PROJECT
 Ballater additional flood study

TITLE
 Ballater flood depth map

Project Number IBE1982	Sheet Size A3	Drawing Scale 1:6000
Drawing Number --	Datum OSGB36	
Drawn by JB	Status D01	Revision -
Checked By DM	Approved By AJ	Date 01/11/22